

**CHARDON VILLAGE**

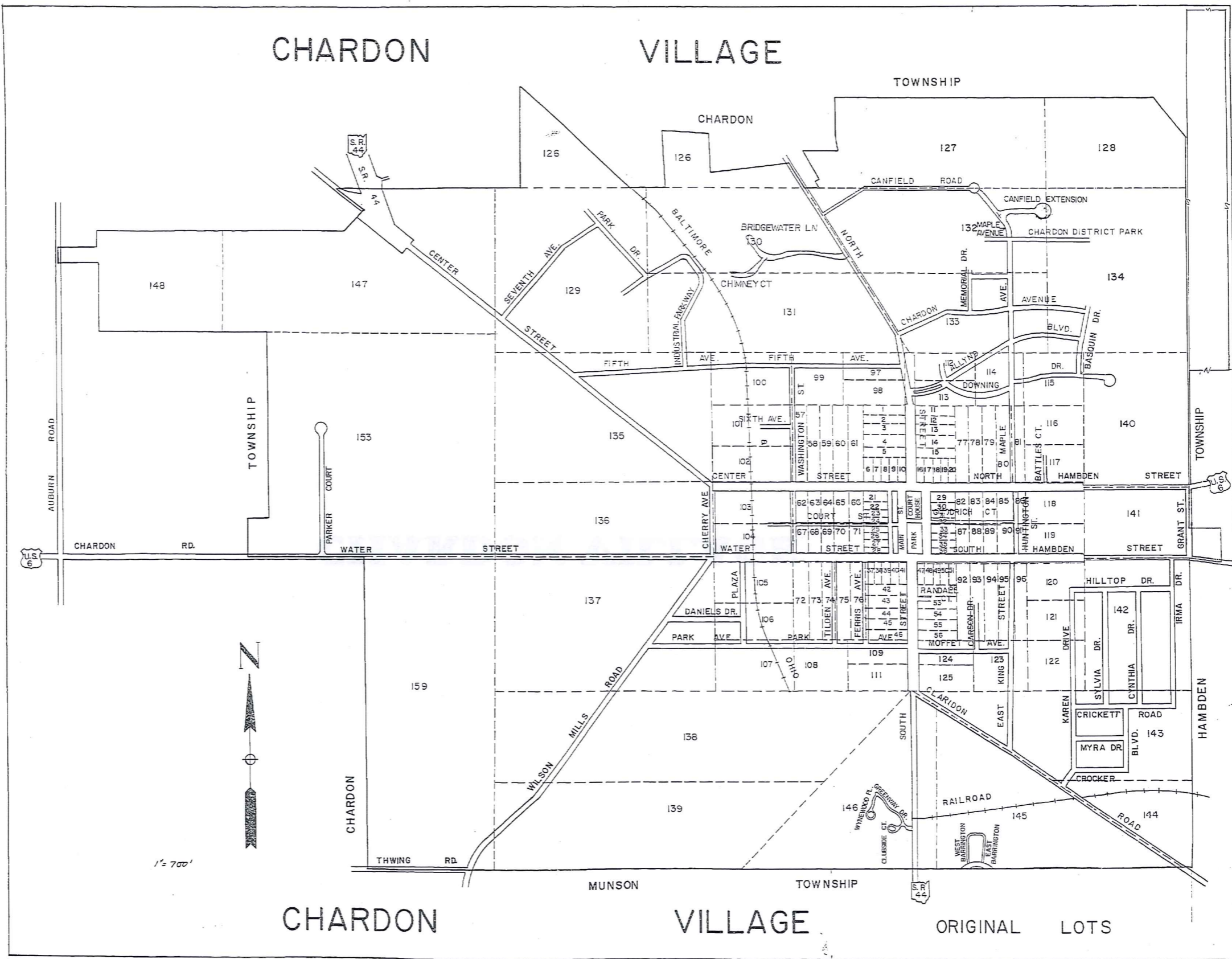
# CHARDON

# VILLAGE

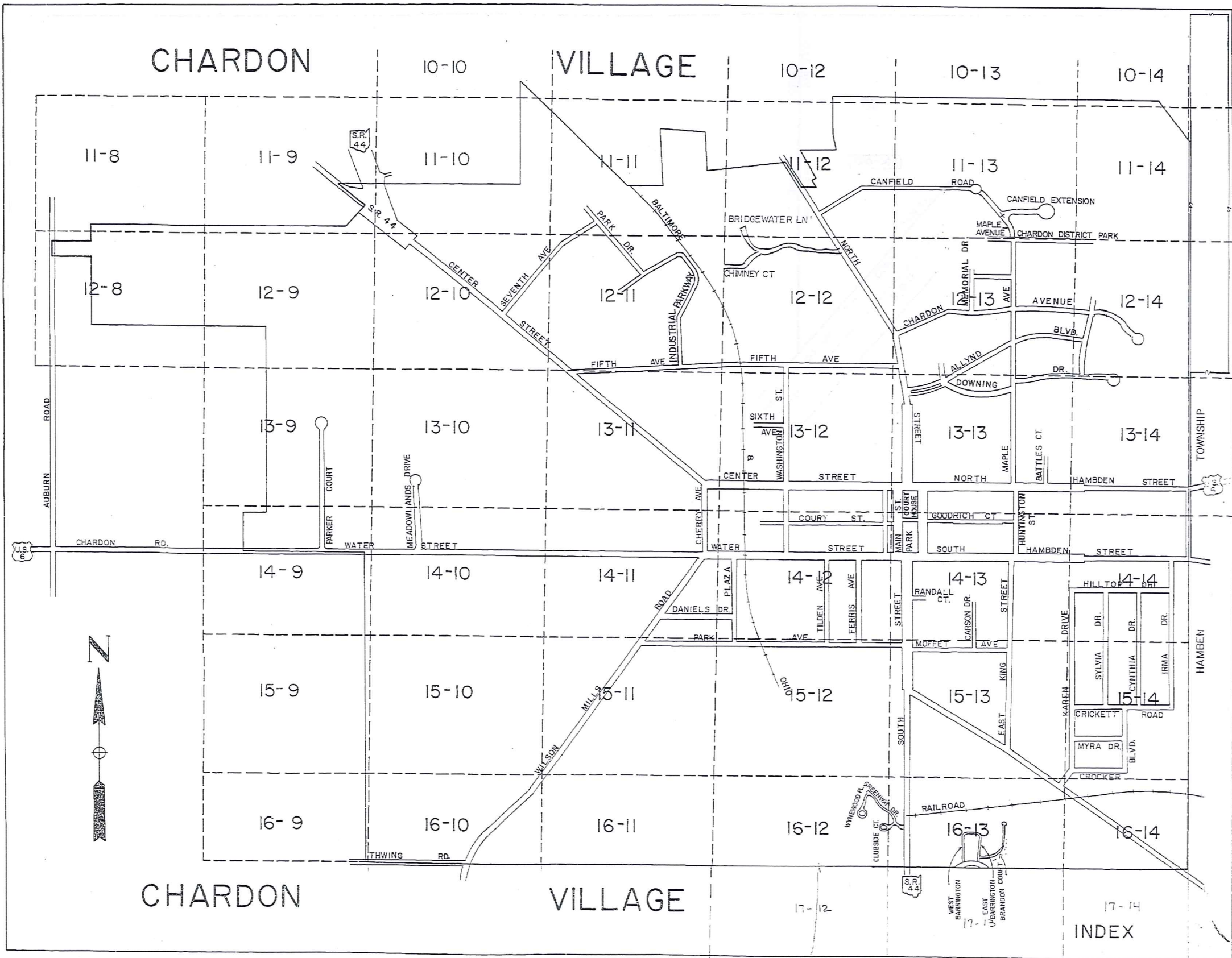
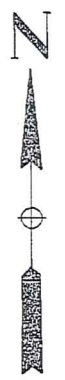
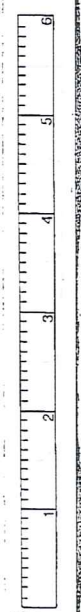
TOWNSHIP

SCALE IN 1/10 OF AN INCH



1-800-345-7334




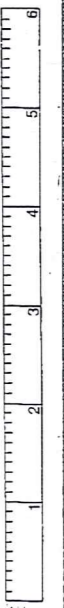
SCALE IN 1/10 OF AN INCH  
1-800-345-7334



INDEX



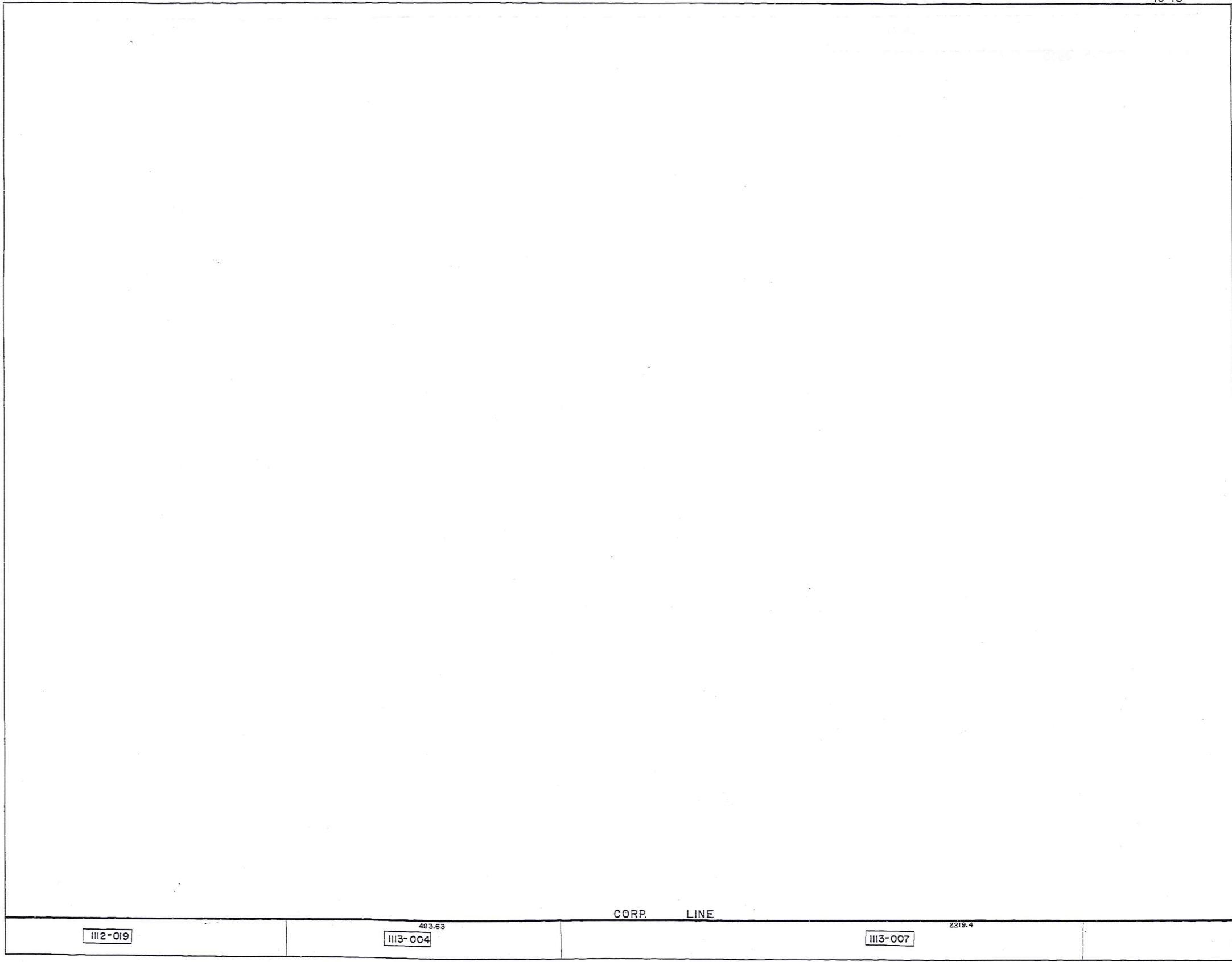
1-800-345-7334



378 0'			CORP. LINE	
III2-017	860-287	6.68 AC	III2-019	

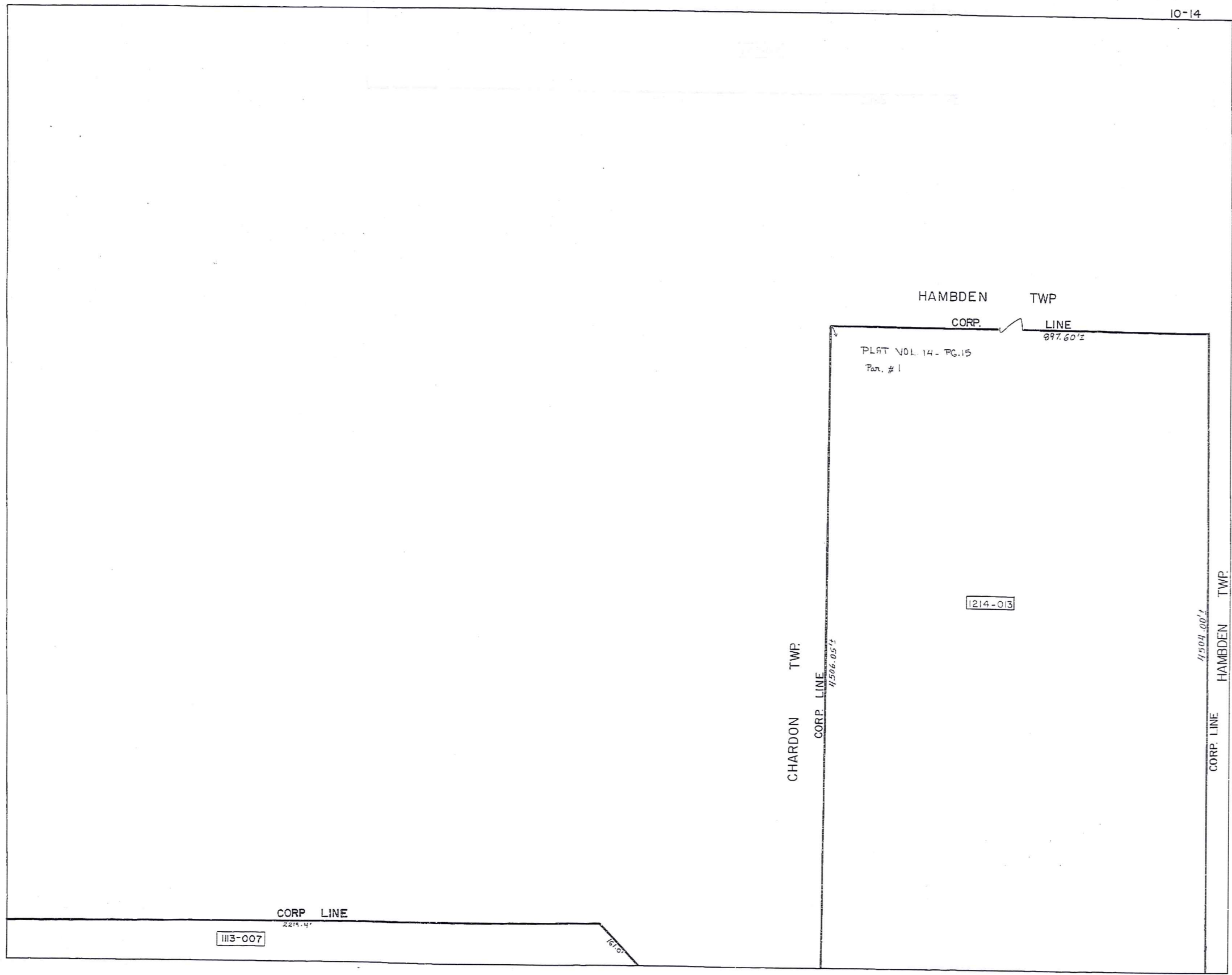

1-800-345-7334

SCALE IN 1/10 OF AN INCH



1-800-345-7334


SCALE IN 1/10 OF AN INCH

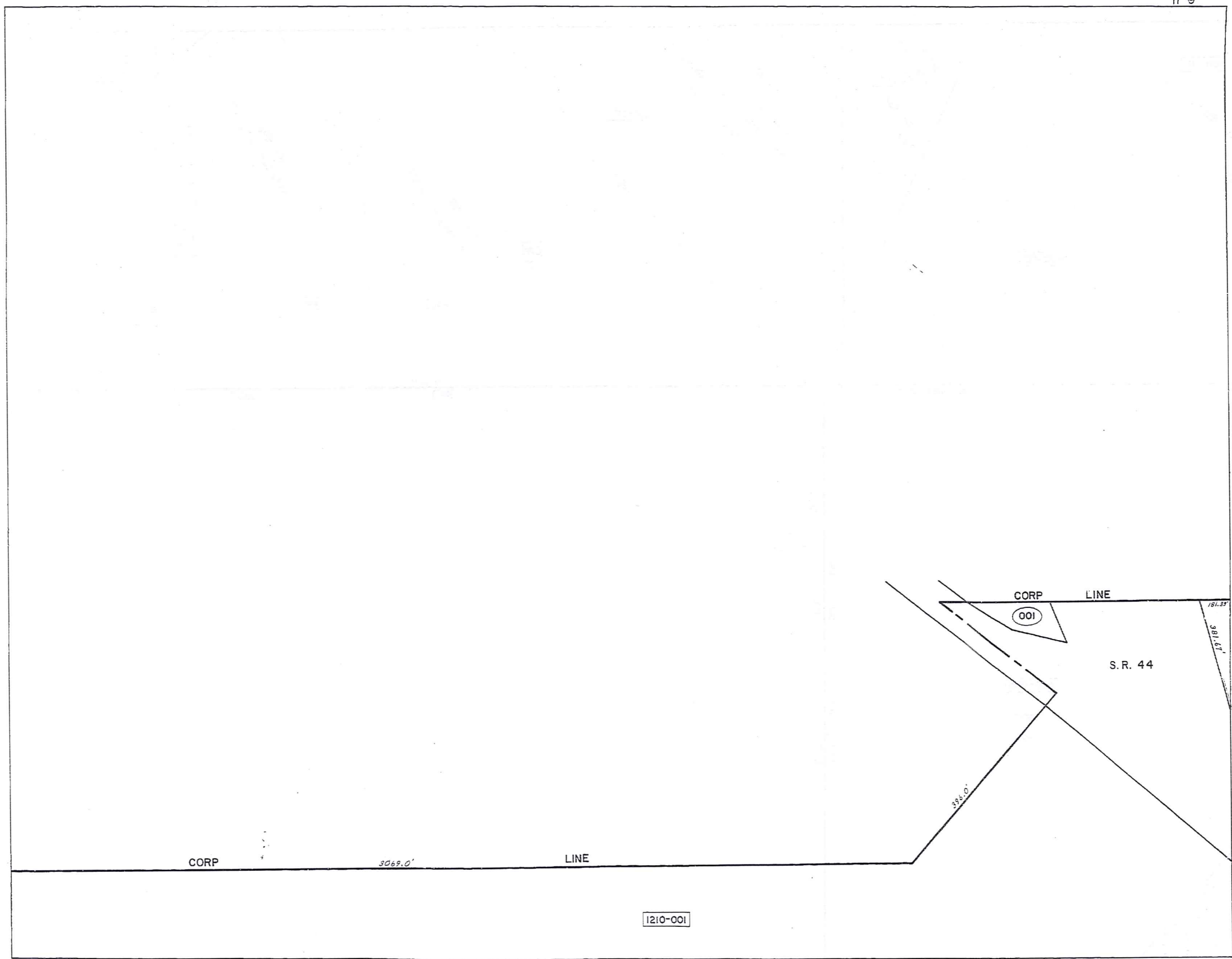


SCALE IN 1/10 OF AN INCH



1-800-345-7334





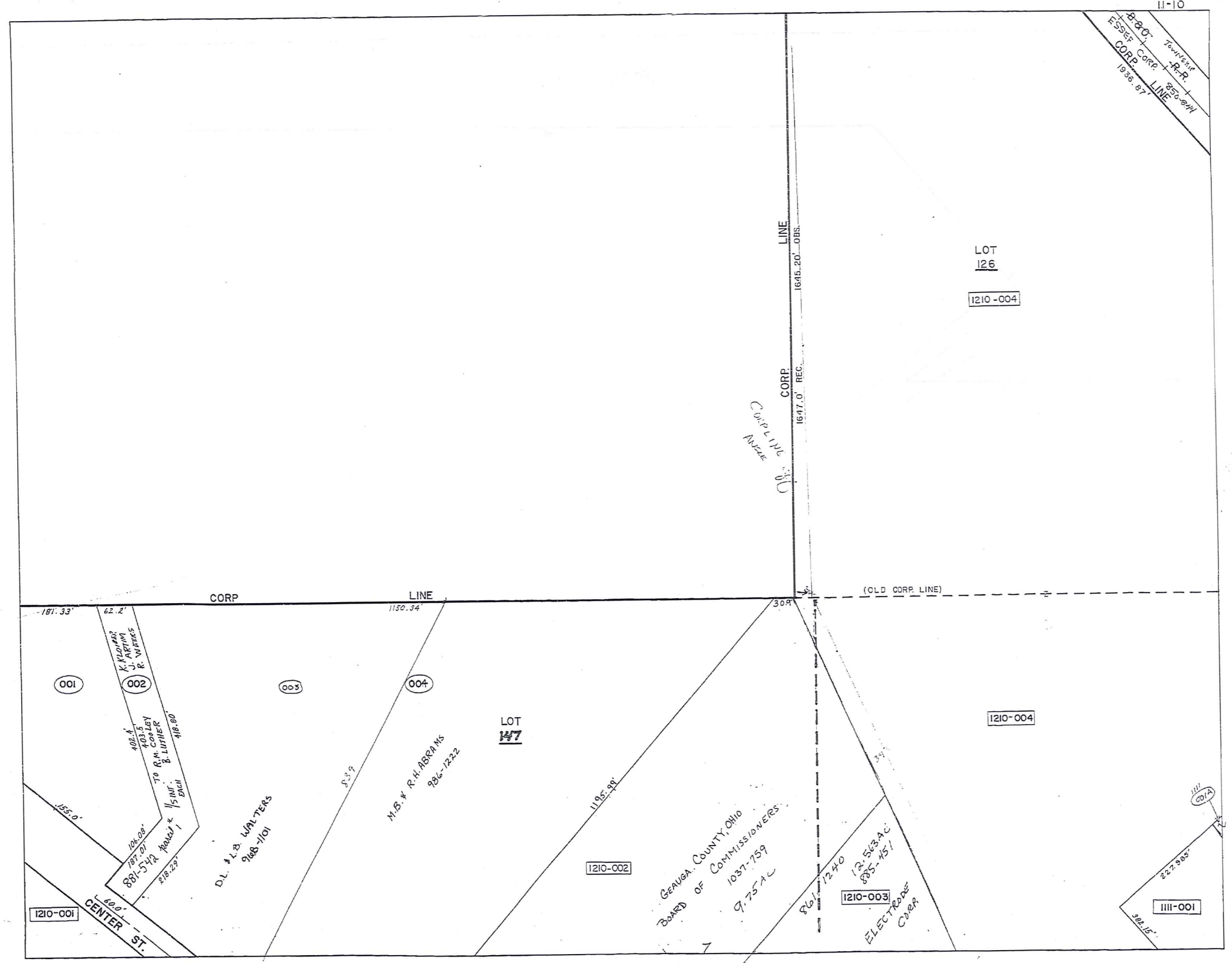
1210-001

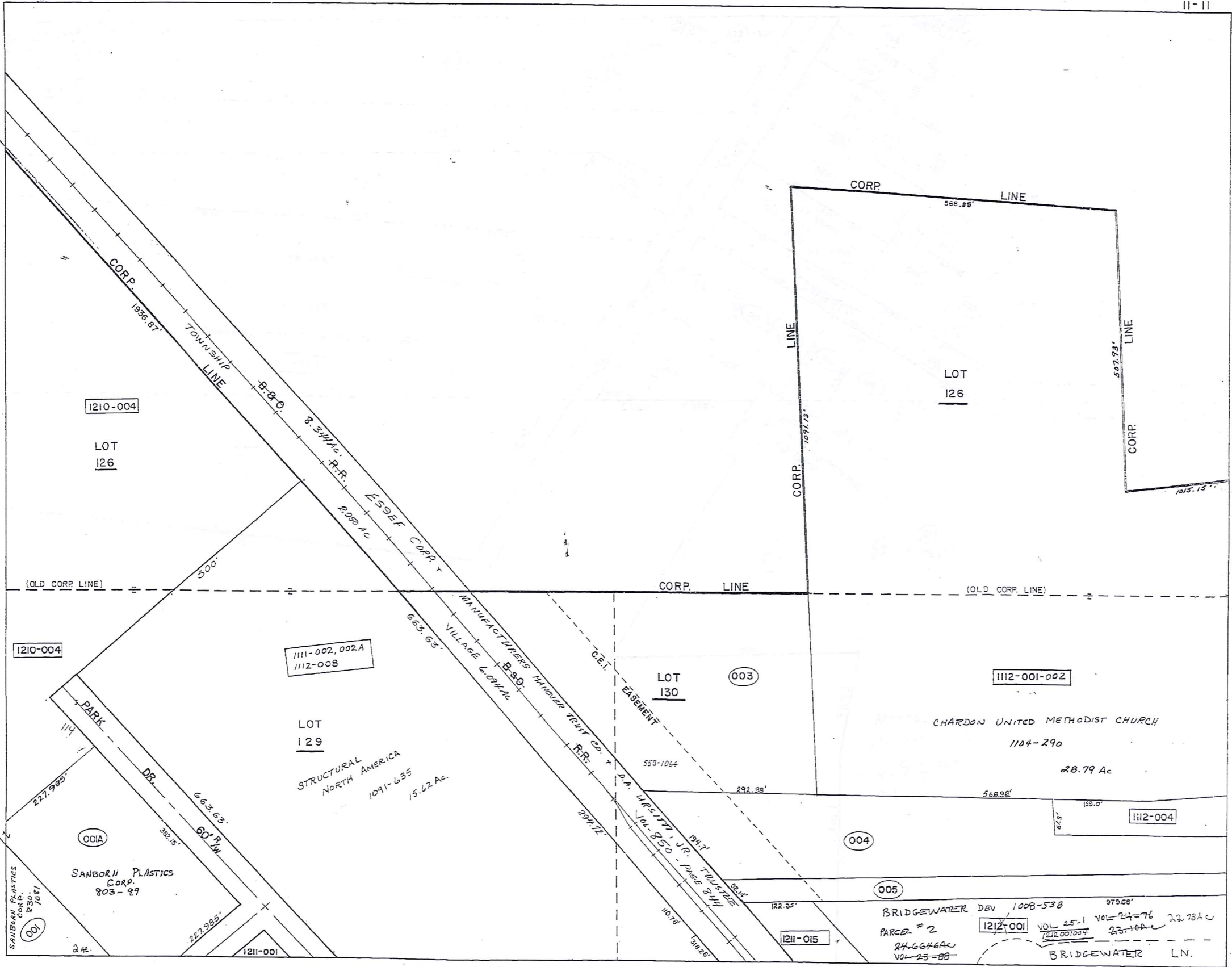
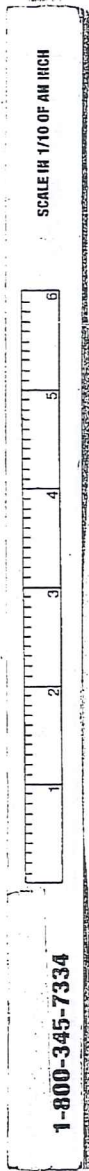
1-800-345-7334

SCALE IN 1/10 OF AN INCH

SCALE IN 1/10 OF AN INCH

1-800-345-7334

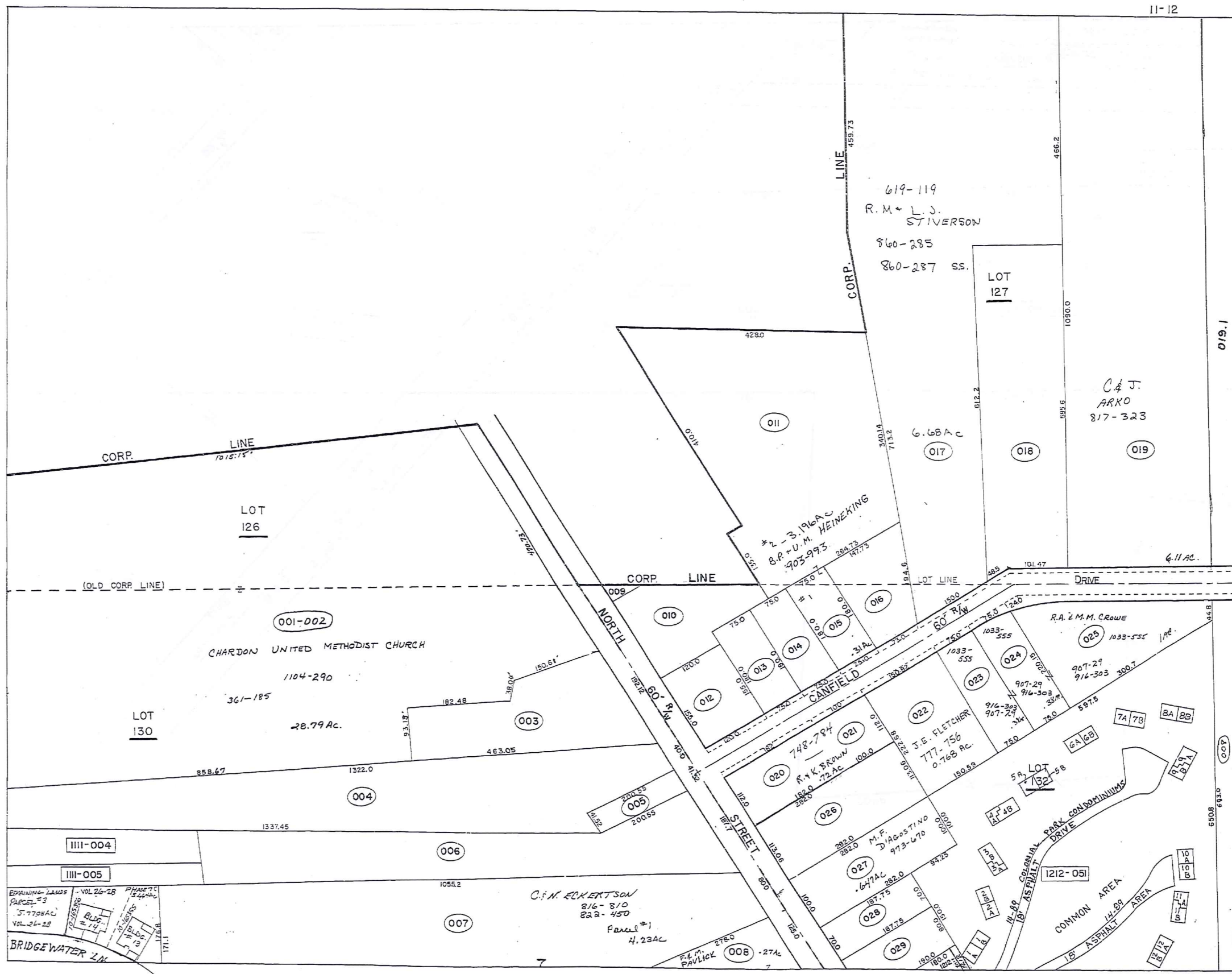




SCALE 1/10 OF AN INCH



1-cuu-345-7334

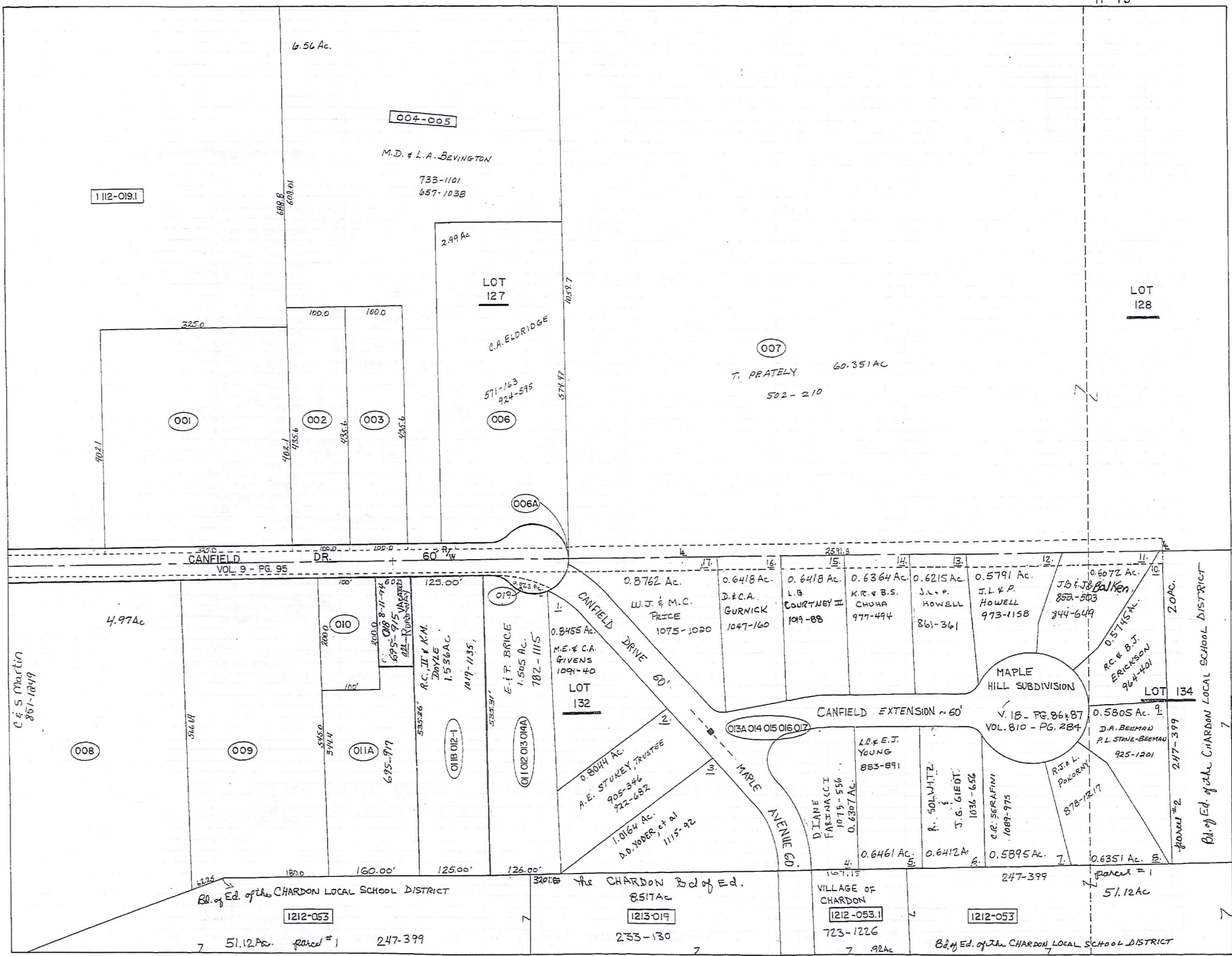


PARCEL NO.	TRANSFERRED TO	AC	FT. FRT.	VOL. PAGE	DATE	TRANSFERRED TO	AC	FT. FRT.	VOL. PAGE	DATE	TRANSFERRED TO	AC	FT. FRT.	VOL. PAGE	DATE	TRANSFERRED TO	AC	FT. FRT.	VOL. PAGE	DATE
1109-001	R. OSBORN	0.12		243-186																
1110-001	STATE OF OHIO O.S.P.	1.76	155.0'	516-848																
002	H.B. & C.A. COOLEY	0.84	60.0'	732-916	5-27-77	2-501-548	115 INT SKCH													
LOT SPLIT	002 D. KIRBY	5.4		663-111		D.L. & L.B. WALTER	5.4A		968-1101	1-11-94										
	004 P. LAWSON			625-576		M.B. & R.H. ABRAMS	8.6A		774-1172	12-18-86	M.B. & R.H. ABRAMS	8.6Ac		986-1222	7-1-94					
* 1111-001	J.M. McNAUGHTON (Remainder)	2.00	227.9'	629-818	9-6-78	SANBORN PLASTICS CORP.	2.00	227.9'	830-1081	5-27-89										
SPLIT #002	STRUCTURAL FIBERS (Remainder)	3.383	204.72'	434-692																
003	J.J. & N. PRYATELY s.s.	1.80		717-1183	7-2-84															
004	" " " s.s.	1.95		" " "	" " "															
005	" " " s.s.	1.13		" " "	" " "															
* 001A	J.M. McNAUGHTON	2.00	382.1'	629-814	9-6-78	SANBORN PLASTICS CORP.	2.00	382.1'	803-99	1-26-88										
** 002 A	GPI INC. (Easement Off) #	7.6174	663.63'	750-50*	12-17-85															
** 002-002A	STRUCTURAL NORTH AMERICA	15.62	1332.74'	1091-628	2-7-97															
	(121-008)																			
* 1112-001	CHARDON METH. CHURCH	3.64		286-63		ACREAGE CHANGED TO 25 AC. DUE TO ANNEXATION BY ORD. #904														
* 002	" " "	3.76		361-185																
003	H.G. & S.C. CLUTE	1.235	192.12'	733-1129																
004	T.D. SABULA s.s.	3.31	40-0'	681-369	12-21-91															
005	" " "	0.19	41.5'	524-628																
006	K. YAUGHER	1.95	181.7'	653-206																
007	J.J. & N. PRYATELY			717-1183	7-2-84	C.N. ECKERTSON			816-910	8-31-88										
008	R.A. BERTKE	0.27	125.05'	732-323	3-29-85	F.F.M. PAVLICK	.27	125.05'	806-1066	4-13-88										
009	R.E. BISSELL (OUT OF 0.72)	0.06		296-372																
010	D.E. ERNST	0.85		556-123																
011	C.R. HAMRICK 3.18 + 0.02	3.19		542-960	7-10-72	MORGAN SEE MAP														
012	A.A. REED	0.42	155'	740-1078	1985															
013	A.A. REED	0.31	75'	740-1088	1985															
014	R.K. COULTER	0.31	75'	712-31																
015	C.R. HAMRICK	0.31	75.6'	542-960	7-10-72	MORGAN - SEE MAP														
016	J.M. PARANISH	0.46	73.7'	732-793																
017	J. KRIZ & L. STIVERTON	6.68	150'	619-119	2-6-78	SEE MAP														
018	P.E. MOOREHEAD	2.09	149.97'	242-535																
* 019	J.S. JANDA LEFT 6.11 AC	6.11		224-598		S. JANDA	6.11		624-82		C.F.J. ARKO	6.11		317-323	9-13-88					
020	R.G. & K. BROWN	0.72	112'	748 -	11-18-85															
021	" " "	-	-	-724 -																
022	D.J. FLETCHER	0.77	150.8'	553-116		J.E. FLETCHER SEE MAP	0.77													
023	R.L. BLEWETT	0.38	75'	427-848		RACROW & M.M. FRANK			907-29	6-18-92	SEE MAP									
024	" " "	0.38	75'	377-530																
025	" " "	1.0	351.5'	254-426																
026	D.C. & K.L. HERCIK	0.75	113.06'	734-137	4-2-85															
027	M.M. D'AGOSTINO	0.647	100'	551-260		M.F. D'AGOSTINO	.647	100'	973-670	3-3-94	SEE MAP									
028	B.J. GRIFFITHS	0.30		750-6	12-16-85	D.A. & K.E. EASTON	0.302		761-923	6-30-86										
029	P.V. BALOG	0.348		733-63	3-29-85															
* 019-1	R.J. & K. JANDA	10.84		700-640	7-5-83															
1112-001.0024	COMBINE CHARDON UNITED METHODIST CHURCH	28.79	470.73'	1104-290	5-13-97															
LOT 124																				

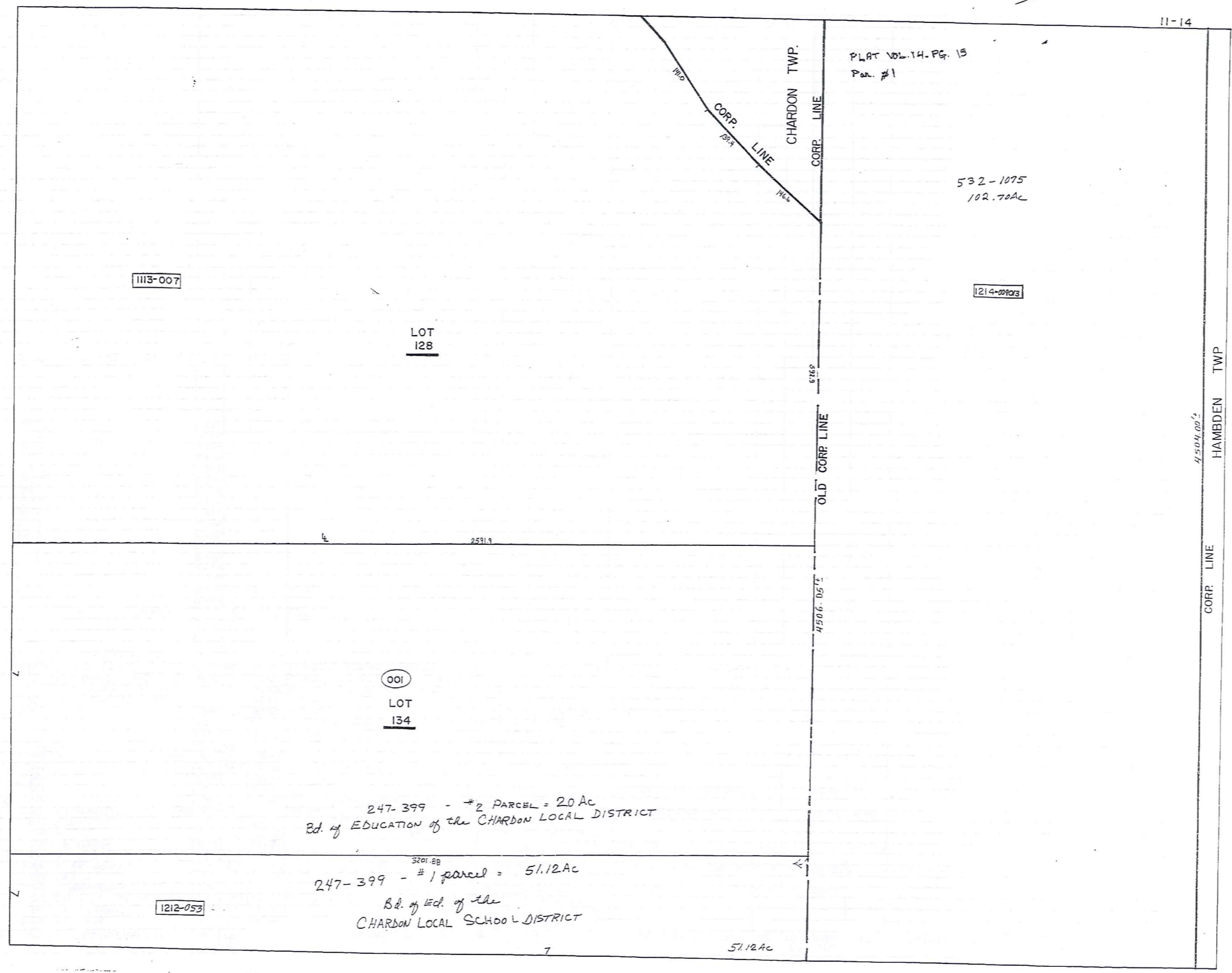
SCALE IN 1/10 OF AN INCH

1-800-345-7334

SCALE IN 1/10 OF AN INCH  
1-800-345-7334



SCALE IN 1/10 OF AN INCH  
1-800-345-7334



PARCEL NO.	TRANSFERRED TO	AC.	FT. FRT.	VOL. PAGE	DATE	TRANSFERRED TO	AC.	FT. FRT.	VOL. PAGE	DATE	TRANSFERRED TO	AC.	FT. FRT.	VOL. PAGE	DATE	TRANSFERRED TO	AC.	FT. FRT.	VOL. PAGE	DATE
1113-001	R. J. JANDA	3.0	325.0	234-442		R.F.K. JANDA	3.0		619-104	5-27-78										
002	C. B. H. THOMAS	1.0	100.0	412-169		C.M.J.H. THOMAS	1.0	100.0	732-319	3-27-85										
003	A.M. DIETZ JR. & R. DIETZ	1.0	100.0	300-141	661-1150	R.A. DIETZ JR.	1.0	100.0	958-77	10-26-93										
004	C. MUEHLEISEN	4.24		221-139		M. DEWITTEN L. ROYNEE	4.24		657-128		M.L. DEWINGTON	6.50	60'	733-1101						
005	C.B.P.	3.16		352-78			3.16		0-56											
*006	W. B. K. EPPARD	3.00	200.0	541-1209		K. ELDRIDGE	3.00	200.0	571-113*		K. & C. ELDRIDGE SPLIT 007	2.99	200.0	733-425*		C.A. ELDRIDGE	2.99	200.0	924-575	12-1-92
007	T. PRATELY	60.35		502-210																
008	L.B. KEENEN	5.62		410-987		J.L. & K.S. BROWN	5.62		719-220	7-24-84	See Maps	MARTIN	4.97		851-1244					
009	"	3.0	238.6	239-535		T.A. & M.A. JIVIDEN	3.0	238.6	697/911	5/16/83										
010	R. B. K. JANDA	4.5	100.0	418-421		SPRING			615-87											
011	R. J. JANDA	12.25	112'	233-431	1127 AC.						Concordia Construction, Inc.			344-649	1-16-80					
014A	"	.57		233-431		ALAN DAVID JANDA	1.505		750-925	12-26-85	Concordia Construction, Inc.			344-651						
012	"	.57		233-431																
013	"	.57		233-431																
014	"	3.56		233-431																
015A	"	4.0	3/4.16	233-431		R. & K. JANDA	13.924	1042.64	750-928	12-26-85										
016	"	4.0	3/4.16	233-431																
017	"	2.9	228.3	233-431																
018	J.W. SPRING	1.323		245-917	3-23-93															
018	J.W. SPRING (O.C.D.)	0.22		245-915	3-23-93	JANET ELLEN BORDWELL			ORDINANCE #1544	AUG 11, 1994										
018012-1	R.W. JANDA	1.536	125'	736-763	4-30-85	M.T. & L.C. TOADY	1.536	125'	754-1198	3-24-86	SEE MAP									
*006.1	THE VILLAGE OF CHARDON	.0017		747-36	11-25-85															
019	ROADWAY ALAN JANDA	.023		750-925	12-26-85	E.P. BRICE SEE MAP														
019012013014	ALAN DAVID JANDA	1.505		750-925	12-26-85	E.P. BRICE SEE MAP														
019014015016017	R.J. & K. JANDA	13.924	1042.64	750-928	12-26-85	CHELMSFORD PROPERTIES, INC.	13.924		810-224	5-27-88	SEE MAPLE HILL SUB. Below									
1212-053.1	VILLAGE OF CHARDON	.924		725-226	1994															
019014015016017	MAPLE HILL SUBDIVISION:			V. 18 - PG. 86 & 87																
S/L 1				0.85A																
S/L 2				0.80A	905-344	6-1-92														
S/L 3				1.02A																
S/L 4				0.63A																
S/L 5				0.65A																
S/L 6				0.64A																
S/L 7				0.59A																
S/L 8				0.64A																
S/L 9				0.58A																
S/L 10				0.57A																
S/L 11				0.61A																
S/L 12				0.58A																
S/L 13				0.62A																
S/L 14				0.64A																
S/L 15				0.64A																
S/L 16				0.64A																
S/L 17				0.82A																
1114-001	CHARDON LOCAL SCHOOL DIST.	20.0		247-599																

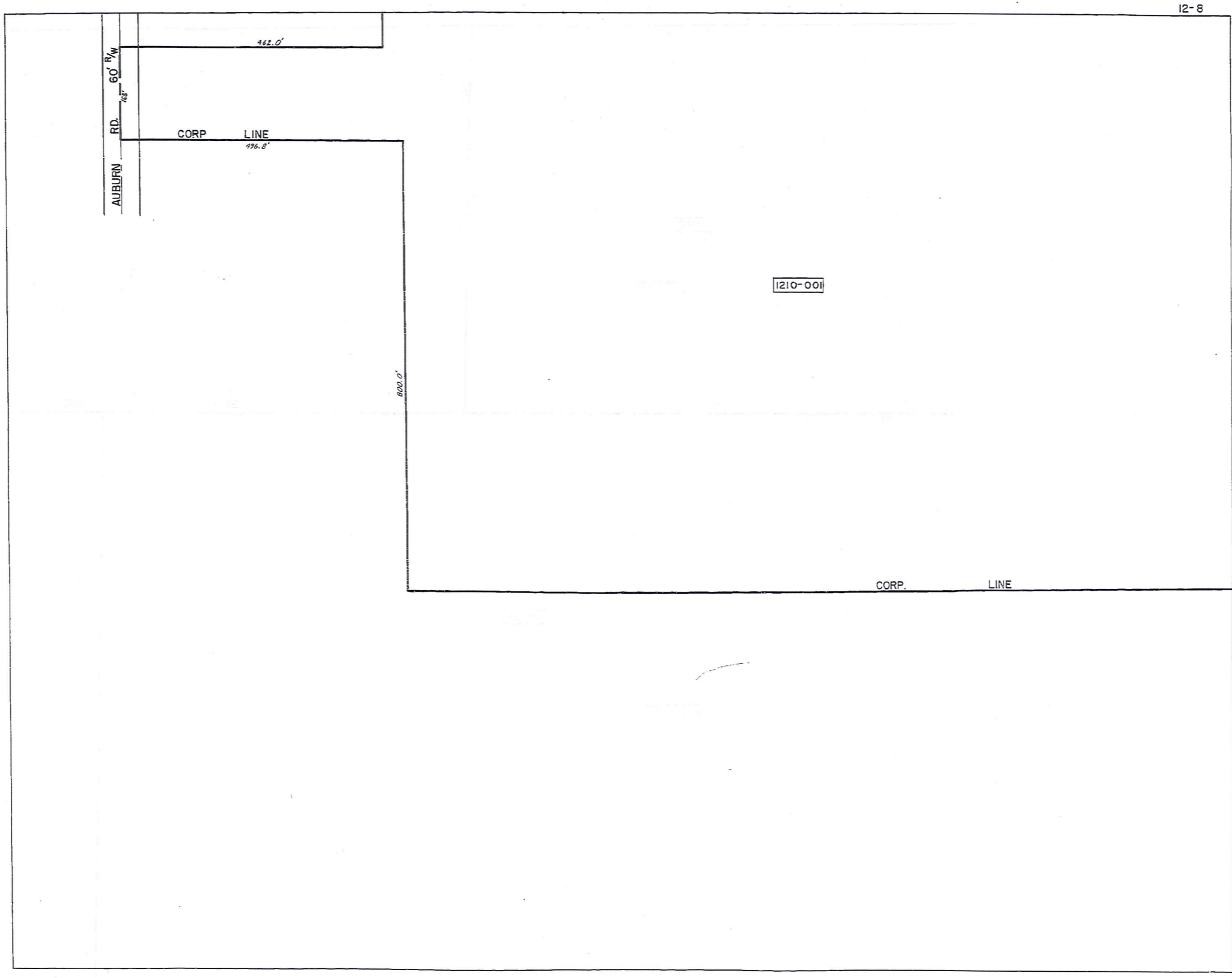
SCALE IN 1/10 OF AN INCH

1-800-345-7334

SEE MAP

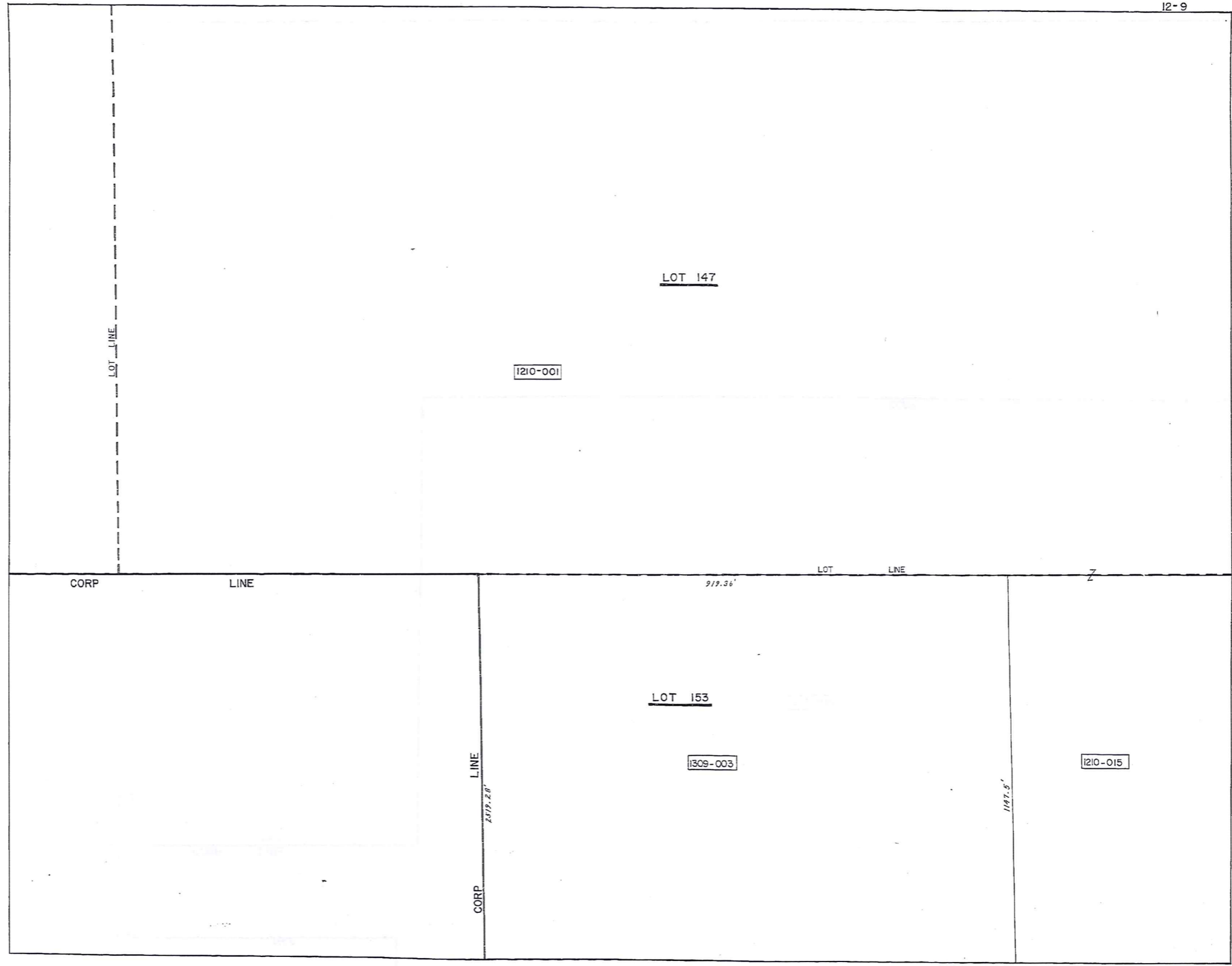
1-800-345-7334

SCALE IN 1/10 OF AN INCH



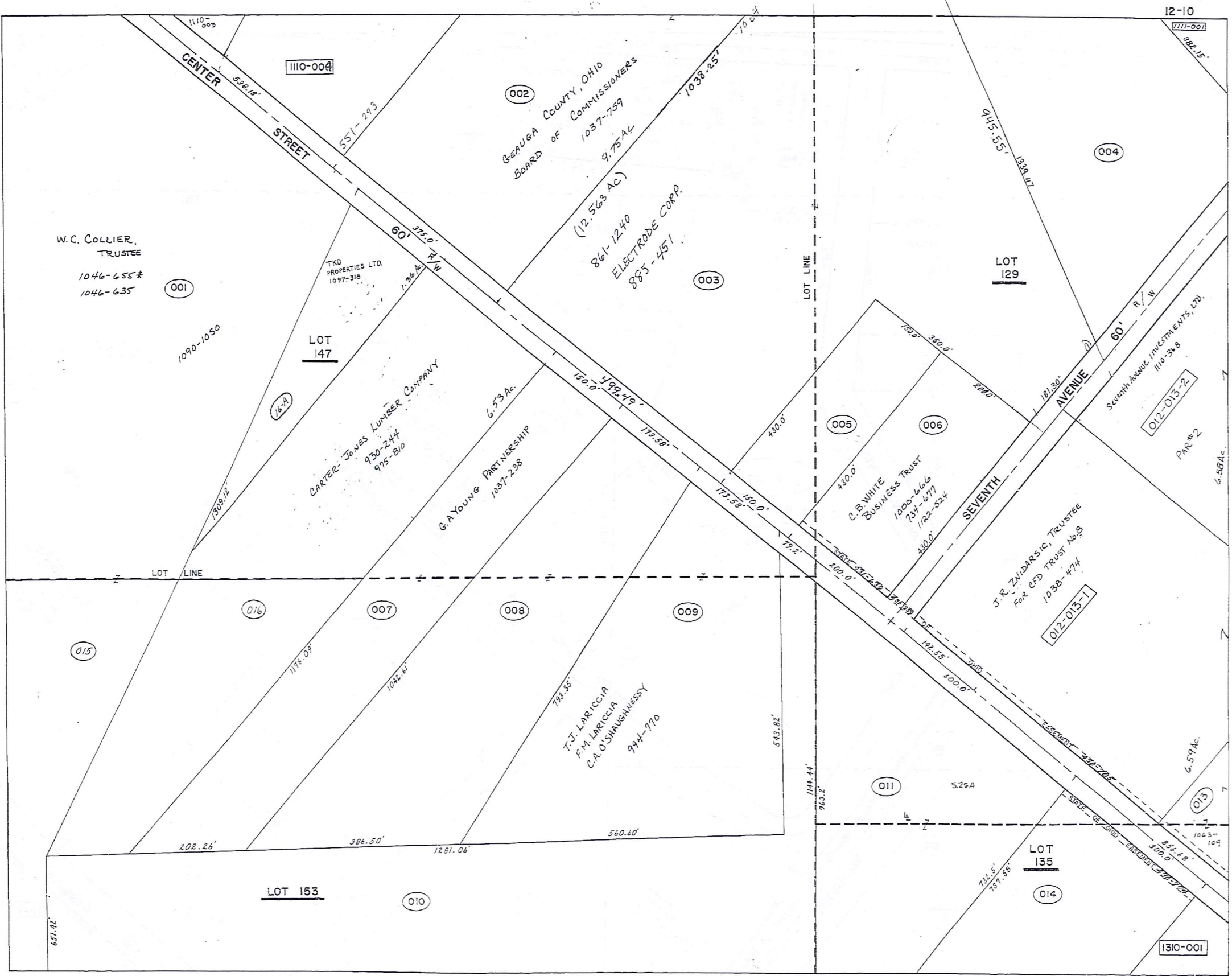
1-800-345-7334

SCALE IN 1/10 OF AN INCH




SCALE IN 1/10 OF AN INCH

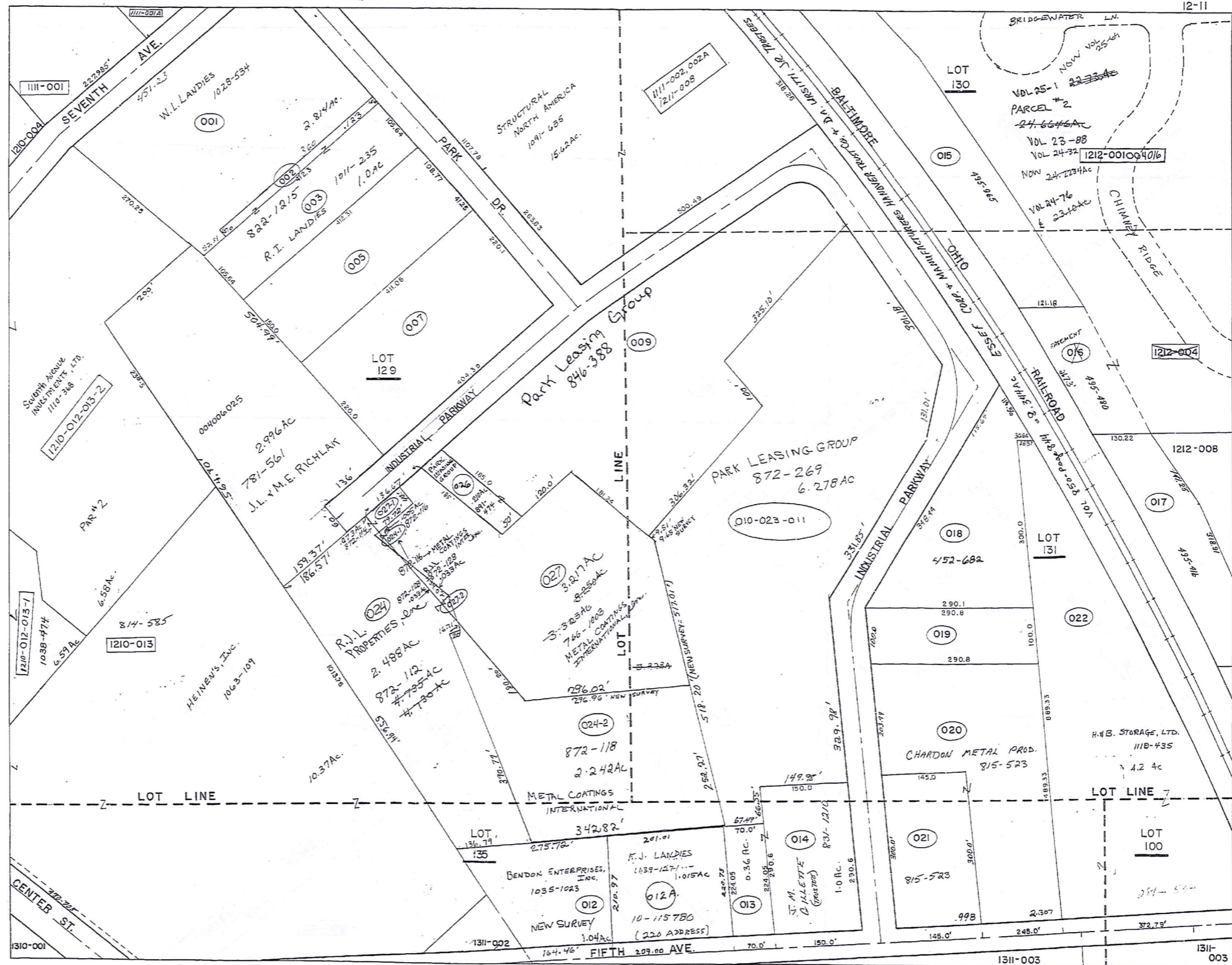
1-800-345-7334



SCALE IN 1/10 OF AN INCH



1-800-345-7334



SCALE IN 1/10 OF AN INCH

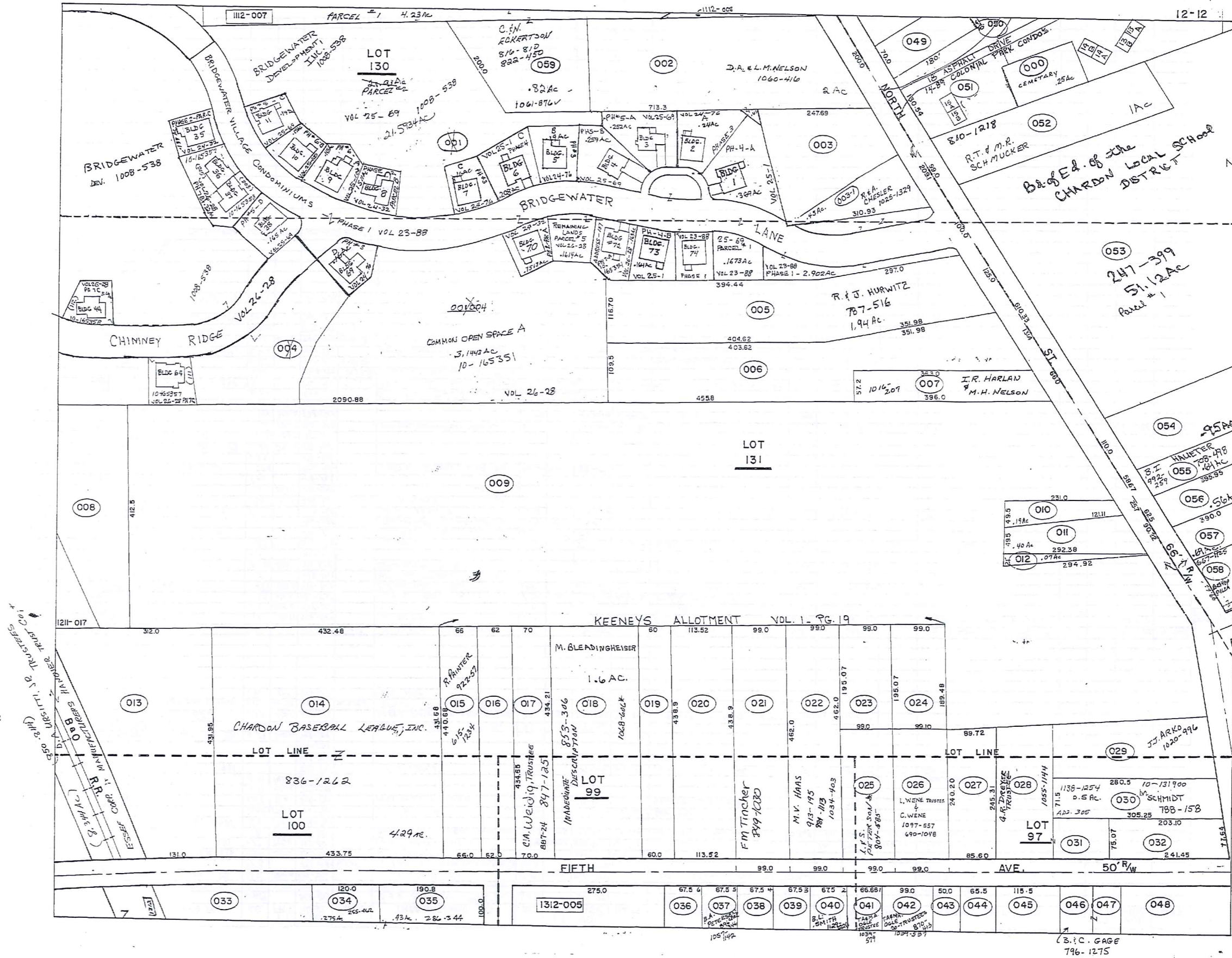
1-800-345-7334

PARCEL NO.	TRANSFERRED TO	AC.	FT. FRT.	VOL. PAGE	DATE	TRANSFERRED TO	AC.	FT. FRT.	VOL. PAGE	DATE	TRANSFERRED TO	AC.	FT. FRT.	VOL. PAGE	DATE	TRANSFERRED TO	AC.	FT. FRT.	VOL. PAGE	DATE
1210-001	R. OSBORN	14.29		243-186		C.S. OSBORN	11.29		580-92		* SEE MAP									
002	THE DAUTLESS LEASING CO	9.75	3.75	537-117		GREEN LEASING LIMITED PART.	9.75				CAZEL LEASING LIMITED PART.	11.19								
003	THE SABIN DEVL. CO	12.9	500.0	476-720		Sabin Devle. Co.	12.9	500.0	591-583		CAZEL LEASING LIMITED PART.	874.49	746-704		10-16-85	COMBINED				
004	J. LOECY	13.3		296-532	H.I.A.T.	R. LOECY New Survey	40.5		576-999							COMBINED	See Map			
005	E. S. J. WENZEL	1.09 + 2.39	1.48	150.0	352-529	E.S. WENZEL	1.48		784-111	4/2/85										
006	S. B. H. HELSER	1.93	1.97	200.0	352-527	LLOYD F. WENZEL D. LUTHA	1.97	200.0	582-925	Dec. 975	J.C.B. WHITE	1.97	200	734-677	4-2-82	SEE MAP				
007	C. H. OSBORN	3.81	150.0	484-379		BANK ONE CLEVE. NATIONAL	3.81	150.0	717-482	6/21/84	G.A. + F.A. YOUNG	3.81	150	721-436	10/10/84	SEE MAP				
008	L. B. F. LUTHA & R. B. S. VISTA	5.0	173.5	558-723																
009	T. B. C. LARICIA	5.02	173.5	424-968		C. LARICIA	5.02	173.5	714-771	5-2-84	SEE MAP									
010	EVANS REALTY CO.	20.7	79.2	218-487		EVANS REALTY ASSOCIATES			671-91		CENTER SIX CORP.			775-921						
011	OLON MANUF. CO	5.25	600.0	373-520																
012	M. BAKER	5.99	142.5	247-9																
013	" "	17.55		233-99		R. J. LOECY	17.55		509-648	5-20-82	R. J. L. PROP. INC.	17.55		84-585	7-1-82	SEE MAP				
				247-483																
				260-233																
014	SANBORN PLASTICS CO.	6.29	300.0	409-104																
015	R. OSBORN	11.75		243-186		C.S. OSBORN	9.27		580-92											
016	C.S. OSBORN	8.89	450.0	580-92		SPEAR INSURANCE AGENCY INC.	7.89	450.0	717-1336	7/3/84	SPLIT - 1.36 AC. HRUSKA	* See Map *								
017	NORTHEAST PROPERTIES LIMITED	5.12	181.30	762-277	7-3-86	SPLIT														
016	A.L. HRUSKA	1.36	172.0	522-157		* SEE MAP														
1211-001	J. LOECY	2.76		296-532	H.I.A.T.	R. LOECY New Survey	2.81		576-999		W. H. SMITH	2.81		633-699		R.C. VESE	2.81		761-1125	12-19-88
002	W. B. M. SMITH	.12	15.0	492-587		W. SMITH	0.12		619-1139	3-28-78	R.C. VESE	0.12		761-1125		C.P. FORD. PROP.	0.12		761-1125	
003	" "	1.0	105.6	479-212		" "	1.0				R.C. VESE	1.0		761-1125		" "	1.0		761-1125	
004	J. LOECY	1.45	50.0	296-532		J. M. RICHLAK	1.28	50.0	522-498	4-25-74	R.C. VESE	1.0		761-1125		" "	1.0		761-1125	
* 005	THE METAL CRAFT CO	1.419	150.0	479-317		EVANGELICAL CHURCH	1.419	150.0	619-357	3-3-78	J. M. RICHLAK	1.419		759-964		" "	1.419		759-964	
006	J. B. M. RICHLAK	1.5		538-643		* See Map 781-561														
* 007	THE METAL CRAFT CO	2.059	220.1	326-618		EVANGELICAL CHURCH	2.059		619-357	3-3-78	J. M. RICHLAK	2.059		759-964						
* 008	STRUCTURAL FIBERS CO	4.0		304-54																
009	E. B. R. TOTH	4.25		515-180		J. LOECY	4.25		571-1166	12-05-74	GEAUGA COUNTY	4.25		574-143	12-30-74	SEE MAP				
* 010	J. LOECY	5.27		296-532		See Map Combined 011-010	878		878-269											
* 011	" "	.29		296-532		See Map Combined 010-023	878		878-269											
012	J. WOZNIAK	9.16	2.0	416-465		D. PINZOLLE ET AL	2.35		571-1054		DONALD PINTONK SPLIT	4.25		625-276		730-377 NEW SURVEY				
013	D. B. G. GRAROWSKI	.36	70.0	480-98		" "														
014	J. B. G. "	1.0	150.0	225-544		" "														
015	THE C.E.I. CO	1.98		485-965		SEE MAP														
016	" " " (EASEMENT)	.773		485-480																
017	" " "	1.23		485-416		LAND IN BRIDGEWATER DIV.	22.646 AC		23-88											
018	DEVEL. B. MFG. CO. INC.	1.42	348.4	452-682																
019	WESTERN RESERVE TELE. CO	.665	100.0	457-82																
020	G. ALLYN	2.31	203.4	328-498		THE TITLE GUARANTEE TRUST Co.	2.31		645-886	6-26-80	G. ALLYN	2.31		672-446		G. A. ALLYN SR.	2.31		672-446	7-12-88
021	" "	.998	300.0	558-1301		" "	.998		645-886	6-26-80	G. ALLYN	.998		672-446		" "	.998		672-446	7-12-88
022	J. J. STANKUS	4.24	372.7	281-544																
* 023	J. LOECY	0.34		296-532		See Map Combined 011-010	878		878-269											
* 024	R. LOECY	5.27		296-532		See Map split and SOLD to R.L. PINZOLLE														
025	J. M. RICHLAK	0.212		582-458		SEE MAP 781-561														
026	GEAUGA COUNTY	0.210		619-125	2-8-78															
* 027	DIAMOND SHAMROCK	3.323		661-396		METAL COATING'S INTERNATIONAL	3.323		766-1003		PARK LEASING GROUP			891-474	1-16-72					
028	BENDON ENTERPRISES, INC.	1.015	210.97	729-1078	11/24/85	SEE MAP														
* 010-023-011	COMBINED - See Map	6.278		872-289	5-3-91															
* 005+007	J. M. RICHLAK (NEW SURVEY)	3.478		764-767																
020	CHARLOW METAL PROD. CO.	2.03		715-523																
021	" "	.99		" "																
* 024-1	See Map																			
* 024-2	See Map																			
* 027-1	See Map																			
* 027-2	See Map																			
* 008	STRUCTURAL NORTH AMERICA	15.62	1332.76	1091-635	2-7-97															

SCALE IN 1/10 OF AN INCH



1-800-345-7334







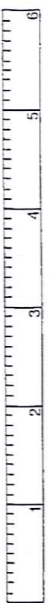
PARCEL #	BLDG #	AC	ADDRESS	Rd NAME	PHASE	VOL	Pg.	DATE	OWNER	VOL	PAGE	VAC.	BLDG	PARCEL #	PHASE	AC	VOL	PAGE	OWNER	VOL	PAGE	DATE		
10-165339	1	.37	102	BRIDGEWATER LANE	4-A	25	1	9/97	BRIDGEWATER DEV INC.	1008	538	✓	✓	10-029900	1-PAR2	21593	23	88	R.A. Holicky Trust	1148	414	3-23-98		
165334	2	.24	105	"	3-A	24	76	2/97	EV KERR TRUSTEE	1093	886													
165341	3	.252	106	"	5-A	28	69	9/97	BRIDGEWATER DEV. INC.	1008	538	✓	✓		1-PAR-1	.1673	23	88	BRIDGEWATER DEV INC.	1008	538	97		
165342	4	.26	108	"	5-B	25	69		JANE M. HAYMAN	1113	1235													
165335	5	.19	110	"	3-B	24	76		E. F. MOREL	1091	1072													
165337	6	.21	112	"	4-C	25	1	9/97	T + J SMITH	1100	138	✓	✓											
165336	7	.16	114	"	3-C	24	76	97	J. NALLY + N. ZEHE	1086	1207													
165329	8	.151	118	"	2-B	24	32	7/97	H + J MITCHELL	1113	861													
165347	9	.17	202	"	6-A	25	100	9/97	S.W. HOAG	1123	686													
165348	10	.15	204	"	6-B	25	100	9/97	K.C. & S.L. MAFFITT	1123	184													
165343	11	.15	206	BRIDGEWATER LANE	5-C	25	69	9/97	NANCY HART	1112	152	✓	✓											
	12																							
10-165355	13	3.664	213	BRIDGEWATER LANE	7-C	26	28	3/98	R.W. + R.K. Turquist	1146	334													
	14		214	BRIDGEWATER LANE	7-C	26	28	3/98																
	15																							
	16																							
	17																							
	18																							
	19																							
	20																							
	21																							
	22																							
	23																							
	24																							
	25																							
	26																							
	27																							
	28																							
	29																							
	30																							
	31																							
	32																							
	33																							
	34																							
10-165330	35	.14	207	BRIDGEWATER LN	2-C	24	32		R + L TITUS	1069	152													
10-165351	36	3.305	205	BRIDGEWATER LN	7-B	26	28	3/98																
10-165353	37	3.305	203	BRIDGEWATER LN	7-B	26	28	3/98	T.S. + M.A. Stuchlik	1148	106													
10-165344	38	.17	201	BRIDGEWATER LN	5-D	25	69	9/97	JOANNE TUREK	1111	53	✓	✓											
	39																							
	40																							
	41																							
	42																							
	43																							
10-165358	44	3.66	112	CHIMNEY RIDGE LANE	7-C	26	28	3/98																
	45																							
	46																							
	47																							
	48																							
	49																							
	50																							
	51																							
	52																							
	53																							
	54																							
	55																							
	56																							
	57																							
	58																							
	59																							
	60																							
	61																							
	62																							
	63																							
10-165357	64	3.66	111	CHIMNEY RIDGE LN	7-C	26	28	3/98																
	65																							
	66																							
	67																							
	68																							
10-165337	69	.16	101	CHIMNEY RIDGE	3-D	24	76	4/97	JOYCE ANGELOFF	1083	878		✓											
10-165338	70	.15	111	BRIDGEWATER LN	2-A	24	32	8/97	BARBARA BULLARD	1068	284		✓											
	71																							
10-165354	72	.163	107	BRIDGEWATER LANE	7-A	26	28	3/98																
10-165340	73	.164	105	BRIDGEWATER LN	4-B	25	1	4/97	M.S. SHECHTER	1124	1137	✓	✓											
10-165322	74	2.902	103	BRIDGEWATER LN	1	23	88	1/97	ALICE + BILL FRANKE	1057	1172	✓	✓											
	75																							

PARCEL NO.	TRANSFERRED TO	AC.	FT. FRT.	VOL. PAGE	DATE	TRANSFERRED TO	AC.	FT. FRT.	VOL. PAGE	DATE	TRANSFERRED TO	AC.	FT. FRT.	VOL. PAGE	DATE
850-1A	* COLONIAL PARK CONDOMINIUM			14	89										
051-1A	J.W. & K.A. WASHINGTON			912-1001	8-18-97										
051-1B	H. ZATORSCKE			1000-597	11-15-94										
051-2A	M.A. McBEAN			745-418	9-20-85										
051-2B	PINEHILL PROPERTIES, LTD.			1004-819	1-3-95	D.F. FARINACI			1016-077	5-30-95					
051-3A	E.G. & E.M. CYE			896-113	3-10-92	E.G. Cye, Trustee of the E.G. Cye Living Trust Agreement			1144-1164	3-5-98					
051-3B	J. RAINE			850-1018	5-7-90										
051-4A	E.G. & E.M. CYE			896-113	3-10-92	E.G. Cye, Trustee of the E.G. Cye Living Trust Agreement			1144-1164	3-5-98					
051-4B	M.A. KUMAR			742-140	8-5-85										
051-5A	C.A. SCHULTZ			872-1309	5-15-91										
051-5B	T. & M. OGLE			738-1201	4-8-88	T.A. & M.A. OGLE, Co-Trustees			1039-581	1-26-96					
051-6A	DINE HILL PROPERTIES, LTD.			1004-819	1-3-95										
051-6B	DINE HILL PROPERTIES, LTD.			1004-819	1-3-95										
051-7A	M. MONTRAGE & S. ANTON			497-78	7-14-83										
051-7B	T. & M. OGLE			841-584	10-22-90	T.A. & M.A. OGLE, Co-Trustees			1039-581	1-26-96					
051-8A	M. & J.M. OYSENK			787-682	5-18-85										
051-8B	H.E. SCHICKEL & R.K. KVET			885-229	6-16-94	R.K. KVET & R. SCHICKEL			1014-465	5-8-95					
051-9A	M. BORDONARD			908-451	6-30-92										
051-9B	E.G. & E.M. CYE			896-113	3-10-92	E.G. Cye, Trustee of the E.G. Cye Living Trust Agreement			1144-1164	3-5-98					
051-10A	T.T. SHREHAN			711-116											
051-10B	E.G. & E.M. CYE			896-113	3-10-92	E.G. Cye, Trustee of the E.G. Cye Living Trust Agreement			1144-1164	3-5-98					
051-11A	E.G. & E.M. CYE			896-113	3-10-92	E.G. Cye, Trustee of the E.G. Cye Living Trust Agreement			1144-1164	3-5-98					
051-11B	M.M. KRAYNAK			881-681	8-30-91										
051-12A	N.E.M. FOECKING			833-478		M.C. FARRIS			1075-241	10-17-96					
051-12B	M.B. DILLZER			787-592	5-15-85										
051-13A	R.M. NEWPORT			768-30	9-16-86										
051-13B	MAPLE LANE COMMUNITY RESIDENTS			957-24	10-12-93	G.E. & M.R. SCHNEIDER			1107-906	6-5-97					
051-14A	K. P. & W. PETERSEN			853-166	6-12-90	RIMBERLY ANN PETERSON			1086-666		B.O. & J.E. SPIRITU			1117-1033	8-20-97
051-14B	E.G. & E.M. CYE			896-113	3-10-92	E.G. Cye, Trustee of the E.G. Cye Living Trust Agreement			1144-1164	3-5-98					
051-15A	E.M. & E.G. CYE			944-61	6-23-93										
051-15B	M. & M. NOLFI			818-303	9-28-88	M. NOLFI			982-490	5-23-94					
BRIDGEWATER VILLAGE CONDO PHASE 1		AC	FRONT	VOL. PAGE	DATE	RD. NAME									
PHASE 2															
(A) BLDG. 7	BRIDGEWATER DEV CO 1008-538	.367	4	10125-01	8/3-87	BRIDGEWATER LANE									
(A) BLDG. 2	"	.24	3	10124-76	11-96	BRIDGEWATER LANE									
(A) BLDG. 3	"	.25	5	10125-69	6/97	BRIDGEWATER LANE									
(B) BLDG. 4	"	.26	5	10125-69	6/97	BRIDGEWATER LANE									
(B) BLDG. 5	"	.19	3	10124-76	11-96	BRIDGEWATER LANE									
(C) BLDG. 6	BRIDGEWATER DEV CO 1008-538	.208	4	10125-1	3-13-97	BRIDGEWATER LANE									
(C) BLDG. 7	"	.16	3	10125-76	11-96	BRIDGEWATER LANE									
(A) BLDG. 8	BRIDGEWATER DEV	6/5/71	2			BRIDGEWATER LANE									
(A) BLDG. 9	"														
(B) BLDG. 10	"														
(C) BLDG. 11	BRIDGEWATER CON. CO	.16	5	10125-69	6/97	BRIDGEWATER LANE									
(C) BLDG. 35	R.G. & L.L. TITUS	.188	2	1069-150	9-11-96	BRIDGEWATER LANE									
(D) BLDG. 36	BRIDGEWATER	.17	5	10125-69	6/97	BRIDGEWATER LANE									
(D) BLDG. 69	"	.16	3	10124-76	11-96	CHIMNEY RIDGE									
(A) BLDG. 70	B.J. BULLARD, TRUSTEE	.153	2	1068-284		BRIDGEWATER LANE									
BLDG. 74	B.L.V. & A.L. FRANKE		1	1057-1172		BRIDGEWATER LANE									
(B) BLDG. 79	M.L. & R. SHECHTER	.164	4	1075-125	3/12/97	BRIDGEWATER LANE (25-1)									
PHASE - 3	BRIDGEWATER VILLAGE CONDO	.731	3	10124-76	12-96										
PHASE - 4	"	.741	4	10125-1	03/97										

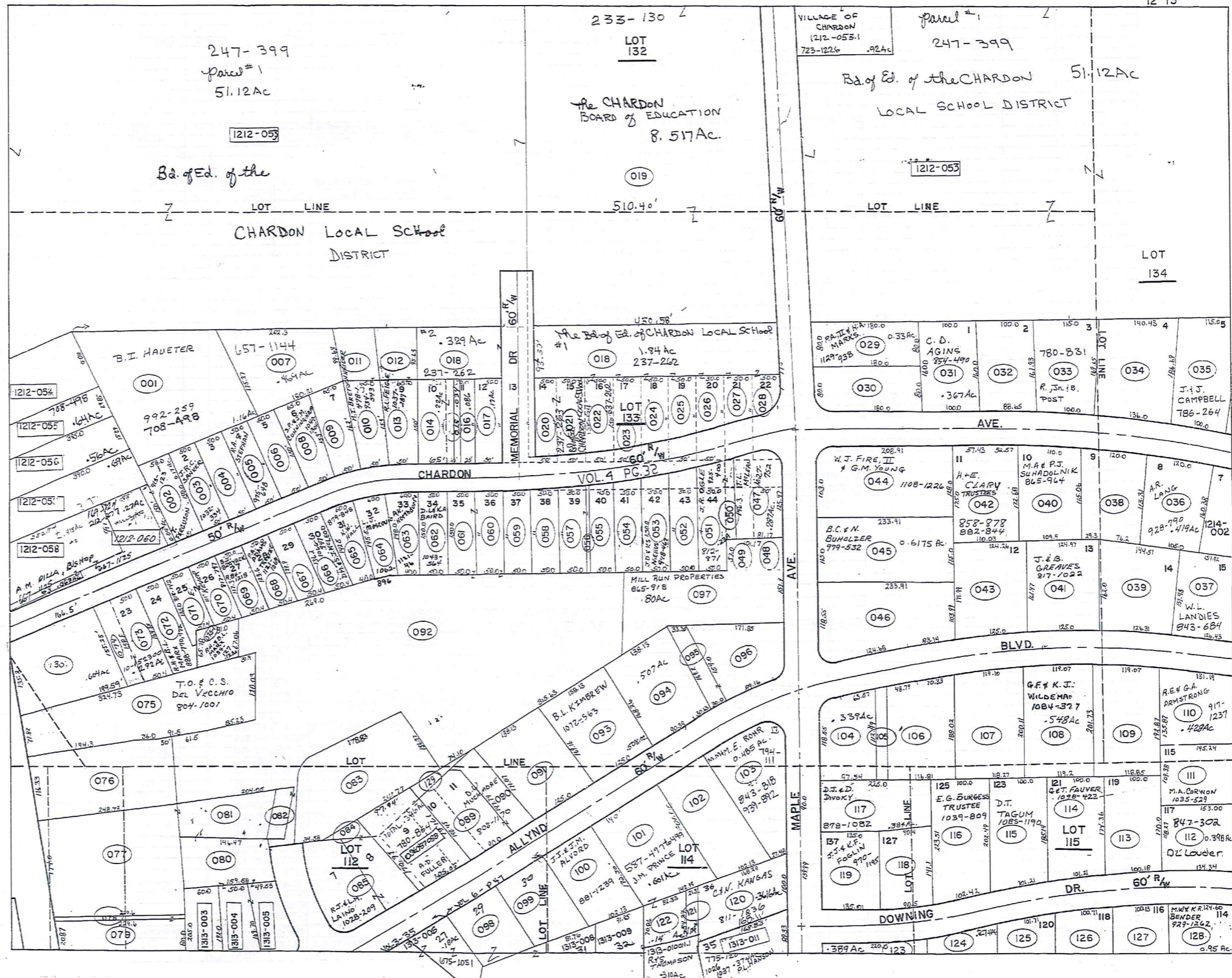
SCALE IN 1/10 OF AN INCH  
1-800-345-7334

PUT ON NEW BRIDGEWATER STR.

SCALE IN 1/10 OF AN INCH

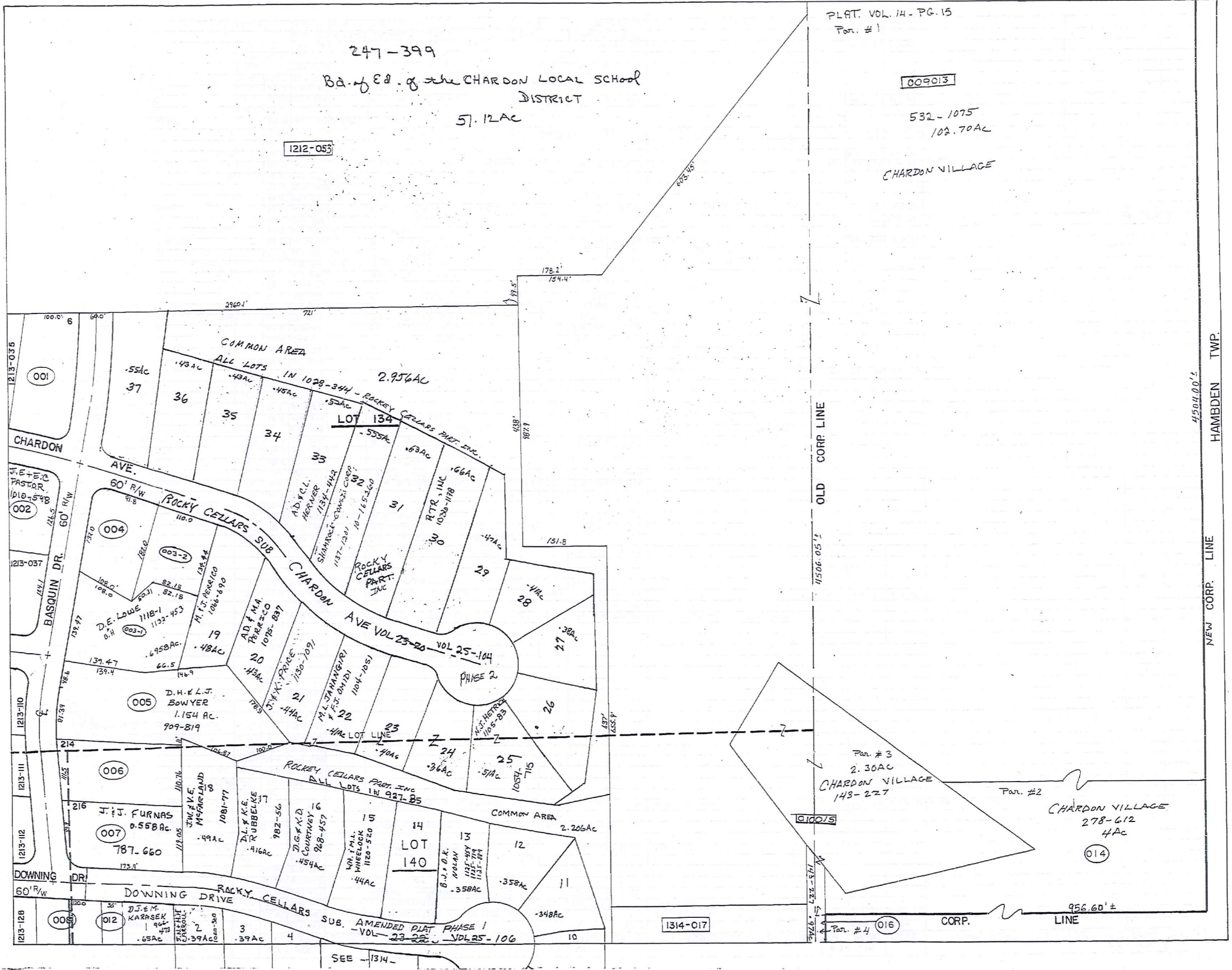


1-800-345-7334



PARCEL NO.	TRANSFERRED TO	AC.	FT. FRNT.	VOL. PAGE	DATE	TRANSFERRED TO	AC.	FT. FRNT.	VOL. PAGE	DATE	TRANSFERRED TO	AC.	FT. FRNT.	VOL. PAGE	DATE	TRANSFERRED TO	AC.	FT. FRNT.	VOL. PAGE	DATE	
1213-001	A.B. HAUTER	1.16		238-499		A.B. HAUTER S.S.	1.16		705-479	12/17/83	B.I. HAUTER	1.16		992-259	8-94	SEE MAP					
002	M. FENDRICH		51.00'	657-1096		A.J. McQUISTON SEE MAP					T. FERGUSON	.17	51'	913-123	8-21-92						
003	R.H. SCHOTT	.17	50.00'	404-198		D.J. BOWMAN	.17	50'	765-153		SEE MAP										
004	D.M. KIER		50.00'	667-522		MERKER & WAGNER ETAL			738-751	6-4-85											
005	S.C. MCBRIDE	0.17		50.00'	615-1023	SEE MAP*															
006	B.E. ROY	0.17		50.00'	427-232																
007	J.E. BARNES	.49		657-1144																	
008	M. NIGHTINGLE	0.17		502-881		S.P. & J.M. CUNNINGHAM			1049-1304	4-30-96	SEE MAP										
009	J.E. BARNES	0.17		657-1144																	
010	F.M. BRETSCHNEIDER	0.17	.20	500	478-1	M. BRETSCHNEIDER	.20	50.0	934-543	3-31-93											
011	"	"	.16	"	478-1	"	"	"	"	"	"	"	"	"	"	"	"	"	"	"	
012	E.S. LAWRENCE			611-784		P.T. BROWN, JR. & N.A. BROWN			784-266	9-30-86	N.A. BROWN			876-706	6-23-91	H.H. & A.F. FISHER			878-1147	7-31-91	
013	"	"	.154	50'	"	"	"	"	"	"	"	"	"	"	"	"	"	"	"	"	
014	P.E. KENYON	0.19+0.05	.23	50.0'	629-471	9-1-78	"	"	"	"	"	"	"	"	"	"	"	"	"	"	
015	"	0.03	.034'	25.0'	430-448	"	"	"	"	"	"	"	"	"	"	"	"	"	"	"	
016	C.M. COLEY		.086	25.0'	300-208	"	"	"	"	"	"	"	"	"	"	"	"	"	"	"	
017	"		.17	50.0'	300-208	"	"	"	"	"	"	"	"	"	"	"	"	"	"	"	
018	BD. OF EDUCATION	2.17			237-262	"	"	"	"	"	"	"	"	"	"	"	"	"	"	"	
019	CHARDON BD. OF EDUCATION	2.62			233-130	"	"	"	"	"	"	"	"	"	"	"	"	"	"	"	
020	"	"		50.0'	237-262	"	"	"	"	"	"	"	"	"	"	"	"	"	"	"	
021	"	"		5.0'	"	"	"	"	"	"	"	"	"	"	"	"	"	"	"	"	
022	"	"		50.0'	237-262	"	"	"	"	"	"	"	"	"	"	"	"	"	"	"	
023	"	"		50.0'	"	"	"	"	"	"	"	"	"	"	"	"	"	"	"	"	
024	"	"		50.0'	"	"	"	"	"	"	"	"	"	"	"	"	"	"	"	"	
025	"	"		50.0'	"	"	"	"	"	"	"	"	"	"	"	"	"	"	"	"	
026	"	"		50.0'	"	"	"	"	"	"	"	"	"	"	"	"	"	"	"	"	
027	"	"		50.0'	"	"	"	"	"	"	"	"	"	"	"	"	"	"	"	"	
028	"	"		50.0'	"	"	"	"	"	"	"	"	"	"	"	"	"	"	"	"	
029	T.S. KREUZER	.33	120'	647-904	4-2-79	TR. S.R. KREUZER	.33	80.0'	726-562	12/15/84	M.I. BERIGAN *SEE MAP										
030	J.M. GULLO	.33	80.0'	556-428		J.M. GULLO	.33		733-456	4-1-85											
031	W.R. ECKLES	.37	100.0'	491-604		W.D. & B.L. ECKLES	.37	100.0'	720-336	10/11/84	G. ROAK'S	.37	100'	818-797	9-18-88	SEE MAP					
032	R.E. GRANTHAM	.37	88.6	568-134	7-29-74	S.W. Granttham			704-481												
033	C. PINKSTAFF			614-752	1-26-78	R.S. JR. & B.A. POST SEE MAP															
034	D. SARKO			621-44	4-5-78	E.E. Hummel			700-723	7-6-85											
035	J.E. INNERS	.48	100.0'	508-216		J.J. & J.C. CAMPBELL SEE MAP															
036	T.A. LANG	.49	105.0'	613-168		A.R. LANG	.49	105'	928-790	1-93											
037	R.W. LANDIES	.53	126.43	675-435		W.L. LANDIES	.53	126.43	845-684	12-21-89											
038	S. HORNICK	.42	120.00'	512-1064																	
039	G.D. DAUER	.48	126.3'	623-794																	
040	M.S. SUHADOLNIK	.43	110.0'	667-1145		M.A. SUHADOLNIK	.43	110'	775-183	12-19-86											
041	L.E. STOFAN	.46	125.0'	667-1181		J.E. GREAVES	.46	125.0'	872-022	9-20-88											
042	R. PIRAS	.44	110.0'	609-27		SEE YRMAP -															
043	A.L. ALLYN, JR.	.47	125.0'	591-516																	
044	N.P. CORRIGAN	.683	103.0'	661-278		R.A. STARKEY	.683		684-729	1-31-83											
045	S.M. NOBLE	.62	116.0'	594-488		F.S.S. INC. SEE MAP					A.R. SHAMAKIAN SEE MAP										
046	D.A. KAVELISKI	.67	118.5'	556-374		D.A. KAVELISKI	.67	118.5'	753-155	2-14-86											
047	P.H. JANDSKE	.29	80.8'	665-65																	
048	A.G. W.D. ALLYN	.07	57.0'	395-309																	
049	"	"	.07	57.0'	395-309																
050	F.M. JAVORICH	.23		671-1302		T.M. OGLE	.23		812-271	7-1-88	J.R. OGLE	.23	20'	925-440	12-10-92						
051	"	0.17		50.0'	671-1302	"	"	50'	"	"	"	"	"	"	"	"	"	"	"	"	
052	R. BARTLETT	0.17		50.0'	608-597																
053	G.P. FALLS	0.19		50.0'	348-124				706-744	11-7-83	SEE MAP										
054	B.H. NIKKILA			50.0'	254-54	M.S. & P.A. DEISCHL															
055	S.N. BELLAMY	0.14		50.0'	551-411	A.M. & H.L. NAKKILA	.188	50.0	718-92	7/2/86											
056	C.J. STEAD	.08	5.0'	674-1226	6-30-81	T.H.W.D. SEVER	.08	5.0'	745-411	9-18-85											
057	E. STEAD	.17	50.0'	668-482		C.J. & A. STEAD	0.08	5.0'	756-1280	4-28-86											
058	R.G. BAHR	0.19		50.0'	354-132	C.J. & A. STEAD	0.17	50.0	756-1280	4-28-86											
059	M. ROSEUM	0.17		50.0'	519-299																
060	C. LUYENBERG	1/2 INT.	.17	50.0'	624-681	8-31-78	P.B. PROPERTIES	0.17	50.0'	756-199	4-15-86	P.B. PROPERTIES & SERVICES, LLC	.17	50'	1131-545	12/1/97					
061	C. LUYENBERG	1/2 INT.	.17	50.0'	624-681	8-31-78	P.B. PROPERTIES	0.17	50.0'	756-199	4-15-86	P.B. PROPERTIES & SERVICES, LLC	.17	50'	1131-545	12/1/97					
062	G.E. & M. LERLANC	.17	50.0'	648-1023		D.L. & K.A. BAIRD	.17	50.0'	1043-544	3-8-94	D.L. & K.A. BAIRD			1084-628	12-12-96						
063	L.H. TAPPE	0.17		60.0'	220-134	6-2-89	H. TAPPE SEE MAP														
064	G.D. KULLER	0.17		60.0'	550-035		D.A. FULLER			705-1140	10-21-83	F.A. BOWLING	.60	916-758	9-25-92	L.S. Moscovic			1082-196	8-5-96	
065	J.E. MORANCIK			60.0'	637-488		K.A. MILLER & J. FARINACCI			730-13	2-21-85	K.W. & V.S. HALL			771-982	11-3-86	K.W. HALL		60.0	879-848	8-8-97
066	W.G. JANU	0.17		50.0'	220-231		S.J. CLARY		50.0	761-532		SEE MAP									
067	L.L. SNOW	0.17		50.0'	578-1320																
068	P.H. ADAMS	0.15		50.0'	662-1187	12-12-80															
069	HELEN NEELY	0.14		50.0'	607-1181		J.E. ELLERMEYER JR. & M.L. MULLAN			904-1023	5-28-82	R.J. BRAYACK	.60	984-1218	6-15-94						
070	K.M. KEVER	0.30		50.0'	400-661		E.F. KEVER		50'	817-797	9-19-82	F. KEVER	.50	818-142	4-23-88	J.A. & K. BERRY			988-1051	7-25-94	
071	"	"		50.0'	"	"	"				"	"		"	"	J.A. & K. BERRY			988-1051	7-25-94	
072	F.S. MARY	0.17		50.0'	342-157		F.S. MARY	(731-1293)		731-1293	2-25-85	R.H. & B.L. MARK	.50	888-750728	12-6-91						
073	P.P. URQUHART	.2		50.0'	661-1147	2-1-80															
074	"	0.032		23.5'	"	"	"														
075	A.M. STUKEY	1.04	71.80'	267-209		A.E. & M.C. STUKEY	1.042	71.80'	749-337	11-29-85	T.P. DEL VECCHIO	1.04	71.80'								

SCALE IN 1/10 OF AN INCH  
1-800-345-7334



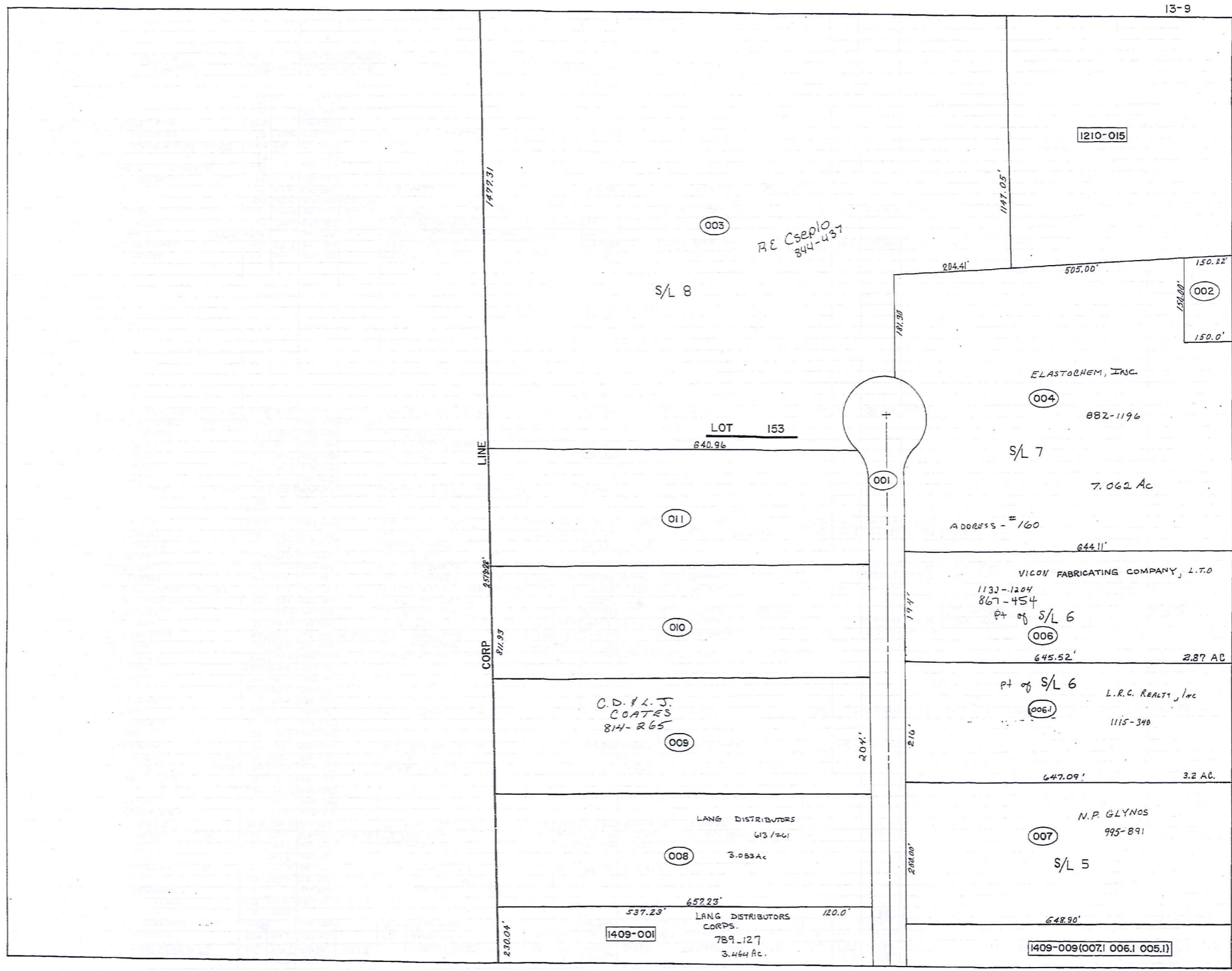
PARCEL NO.	TRANSFERRED TO	AC.	FT. FR.	VOL. PAGE	DATE	TRANSFERRED TO	AC.	FT. FR.	VOL. PAGE	DATE	TRANSFERRED TO	AC.	FT. FR.	VOL. PAGE	DATE	TRANSFERRED TO	AC.	FT. FR.	VOL. PAGE	DATE
1213-083	W.I.L. PAINTER	.823	34.5'	593-506		P.B. PROPERTIES	0.823	34.5'	756-197	4-15-86	P.B. PROPERTIES & SERVICES, LLC	0.823	34.5'	1132-553						
084	DONNA PINZONE	.045		665-274		G.H. CURTISS			711-643		G.H. CURTISS				4-1-85	G.E. CURTISS	.04		946-560	7-6-93
085	"	.51	149.6'	"		"			"		"			561	"					
086	P.N. & P.M. STARK	0.03	10.5'	580-351	- 75															
087	R.S. GERMAINE	.14		611-690		A.D. FULLER														
088	"	.30	95.0'	611-690																
089	D.W. MUCHMORE	0.08 + 0.17	.30	90.0'	551-99	D.W. MUCHMORE	.20	30.1'	801-170	5-13-83										
090	"	.16	42.8'	551-99																
091	J. WANTZ	.51	125.0'	613-442		J. WANTZ	.51	125.0'	1011-1305	4-7-95										
092	C. LUXENBERG 1/2 INT.	4.41	60.0'	424-682	8-3-78	P.B. PROPERTIES	4.41	60.0'	756-199	4-15-86	P.B. PROPERTIES & SERVICES, LLC	4.41	60'	1132-555	12/4/97					
093	P.I.P. WERRER	.508	125.8'	661-203		J.C. & A.R. Schirm	.508	125.8'	715-892	5/22/84	B.L. KIMBREW			1072-561	10-4-96					
094	W.F. MCCARTNEY	.507	121.0'	558-203																
095	L.I.P. BAKER	.111	30.0'	508-287																
096	"	.39	84.16'	508-287																
097	R.L. RATCLIFFE	.8	151.9'	631-231																
098	W.B. LOWE	0.23	.30	102.1'	464-577	W.B. LOWE			734-1013	4-3-85										
099	K.B. ENGEL	0.37	.30	102.1'	291-232	K.F. & B.N. ENGEL	.30	102.16'	724-153	11/11/84										
100	I. ANDERSON	.37	102.1'	578-601		R.S. BECHKOWIAK	.372	102.1'	746-305	10/4/85	J.J. & J.M. ALVORD	.372	102.1'	881-1239	9-6-91					
101	J.M. PRINCE	.60	142.9'	587-498																
102	E.E. JOHNSON	.49	102.1'	225-167																
103	D. BEVAN	0.485		580-27		M.I.M. ROHR			794-111		M.E. ROHR	0.485		843-618	12-26-89	M.M. & M.E. ROHR	.485		939-822	5-18-95
104	M. RICHMOND	.337	90.3'	282-351																
105	"	.074	20.0'	367-568																
106	D.M. WALSH	.48	119.1'	480-90																
107	J.D. CAINE	0.53	119.9'	580-275																
108	I. HAUTER	.578	119.0'	643-1054		R.L. MOORE HOMES INC.			1061-382	7-26-96										
109	S.E. MARK	.53	119.0'	391-450		S.A. & E.M. MARK	.539	119.0'	731-1099	3-25-85										
110	R.J. ARMSTRONG	.428	131.1'	667-194	8-7-80	J.A. ARMSTRONG	.428	131.1'	759-1196		R.E. & G.A. ARMSTRONG	.428		917-1287	10-7-92					
111	E. & A. NESI	.37	109.56'	593-184		E. & A. NESI	.37	109.56'	734-127	4-2-85	M.A. CORWEN			1035-529	12-5-95					
112	E. BREDSON	.40	100.1'	316-629		W.F.P.D. SCHMITT			691-1325		G.I.C. HRUSCH									
113	M.R. STONECIPHER	.40	100.1'	272-405		J. I.T. CAPPELLO	.40	100.1'	738-230	1985										
114	L. METCALFE 691-1316	.41	101.2'	356-84		S. HUMMEL & D. METCALFE JR.	.41	101.2'	739-722	1985	D. R. METCALFE, JR.	0.41	101.2'	766-306		S.A. METCALFE	.41	101.2'	818-1120	7-7-88
115	D.C. TAGUM	.44	101.2'	372-461		D.C. TAGUM	.44	101.2'	734-423	4-2-85	D.T. TAGUM			1085-1190	12-24-96	D.C. TAGUM	.44	101.2'	1035-522	3-14-97
116	N. BURGESS	.49	102.4'	351-580		E.S. BURGESS	.49	102.4'	941-104	6-3-83	E.G. BURGESS, TRUSTEE	.49		1037-209	1-29-96					
117	M. ANDOLSEK	.384	90.0'	611-999																
118	H.B. GUNTER	.29	90.5'	617-1221		HENRY B. GUNTER			744-931	MAY 84										
119	D.D. TANDY	.43	139.9'	615-479		N.L. SHREE	.1333	139.9'	670-525		J.J. & K.S. BROWN	.43	139.9'	749-265	11/27/85					
120	J.M. PRINCE	0.362	100.0'	587-498		D.J. & M.L. WALSH	0.362	100.0'	772-108	11-6-86	C. & N. KANGAS	.362	100'	811-1236	6-23-88					
121	"	0.04	"	"																
122	"	0.14	"	"																
123	J.L. HELSER	.449	.39	220.8'	463-868	J.W. SHIFFLER	0.449		777-809											
124	B. DEMKO	.27		391-529																
125	H.S. WILCOX	.48	101.7'	469-981																
126	S.S. JOHNS	.51	100.7'	578-533		K. WILK			703-1358											
127	W.L.B. HANNA	.53	100.1'	345-406		W.T. & B.J. HANNA			735-141											
128	W.F. THRASHER	.96	124.6'	272-243		W.T. THRASHER														
129	D.W. MUCHMORE	0.047		582-105	12-75															
130	P. STEENSEN GUARINO 1/4 INT.	.604	166.5'	669-662	11-7-80	W.M. D.F. SCHWAN	.604	166.5'	657-702		D.C. SCHWAN (GCD)	0.604	166.5'	754-1144	3-4-86					
1214-001	R.B. WALTER	.54	100.0'	629-1253		R.J. & J.M. GAHR	0.54	100.0'	764-1277											
002	R.E.M. DICKASON	.43	99.7'	620-685		MA. DICKASON			709-1076		M.E.K. DICKASON	.43	99.7'	926-344	12-18-92	H.R. & K.M. PIERCE	.43	99.7'	935-688	4-9-93
*003	R.W. ALLYN	17.74	4.8	602-271		ROCKY CELLARS PARTNERS	24.98		927-85											
004	R.J. JUSTICE	.43	132.0'	558-86		E.C. & S.M. LAWRENCE	0.43	132.0'	766-137											
005	P.L. POPE	1.15	139.9'	291-264	661-944	L.R. POPE														
006	H. WICK	.54	115.5'	662-978	5-20-74															
007	S. LYNN	.56	93.9'	607-882		R.B. LYNN			703-922		J.J. FURNAS									
008	R.D. MORGAN	.94	120.0'	552-1021																
009	VILLAGE OF CHARDON	11.68		532-1075																
010	"	.67		143-227																
011	W.E.D. ALLYN & A.G. ALLYN	6.46	86.3'	326-276		COMBINED W/003														
012	R.D. MORGAN	.27	35.0'	552-1021		R.O. & E.D. MORGAN			1038-102	1-10-96										
*001013	CHARDON VILL.	102.70		532-1075																
014	"	.46		206-419																
*010015	"	2.30		143-227																
016	"	.97		"																
* 003-1	R.A. & M. GIFFELS	.698	163.7'	723-503	10/10/84	W.R. & S.W. HOAG	.698	163.7'	883-152	9-23-91										
* 003-2	R.A. JUSTICE	.36		723-592	10/11/84	E.C. & S.M. LAWRENCE	0.36		766-137											

SCALE IN 1/10 OF AN INCH



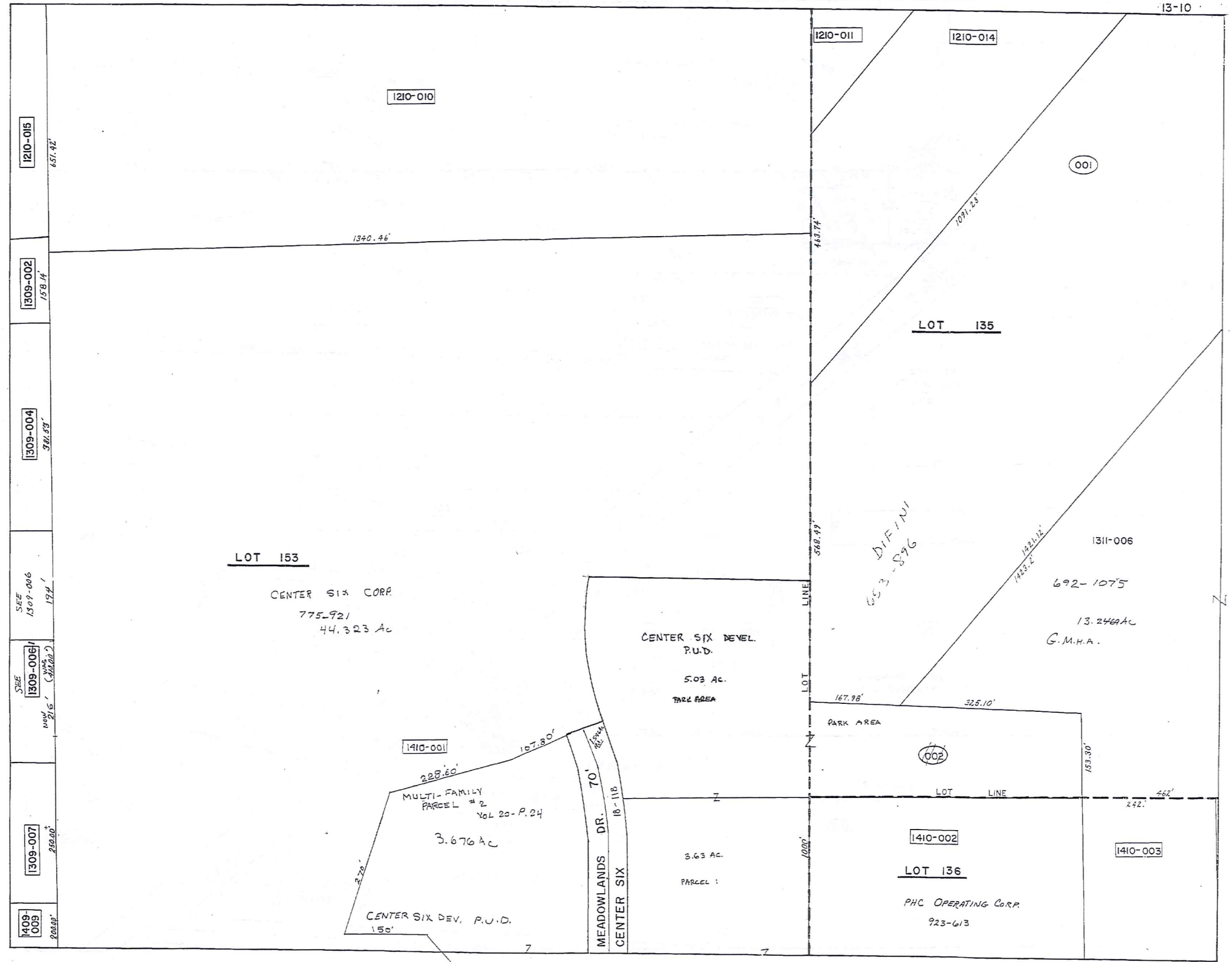
1-800-345-7334

SCALE IN 1/10 OF AN INCH  
 1-800-345-7334



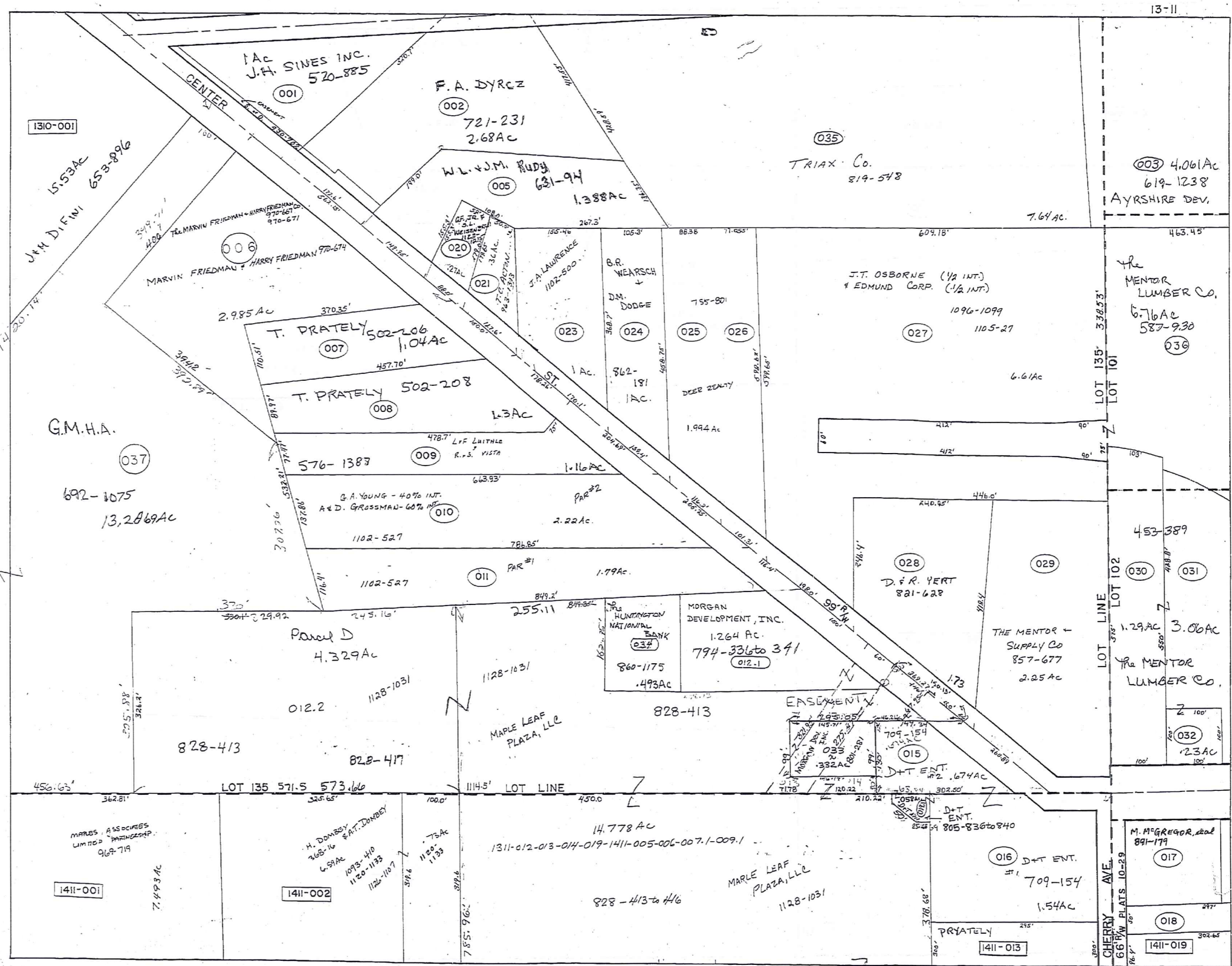
1-800-345-7334

SCALE IN 1/10 OF AN INCH



SCALE IN 1/10 OF AN INCH

1-800-345-7334

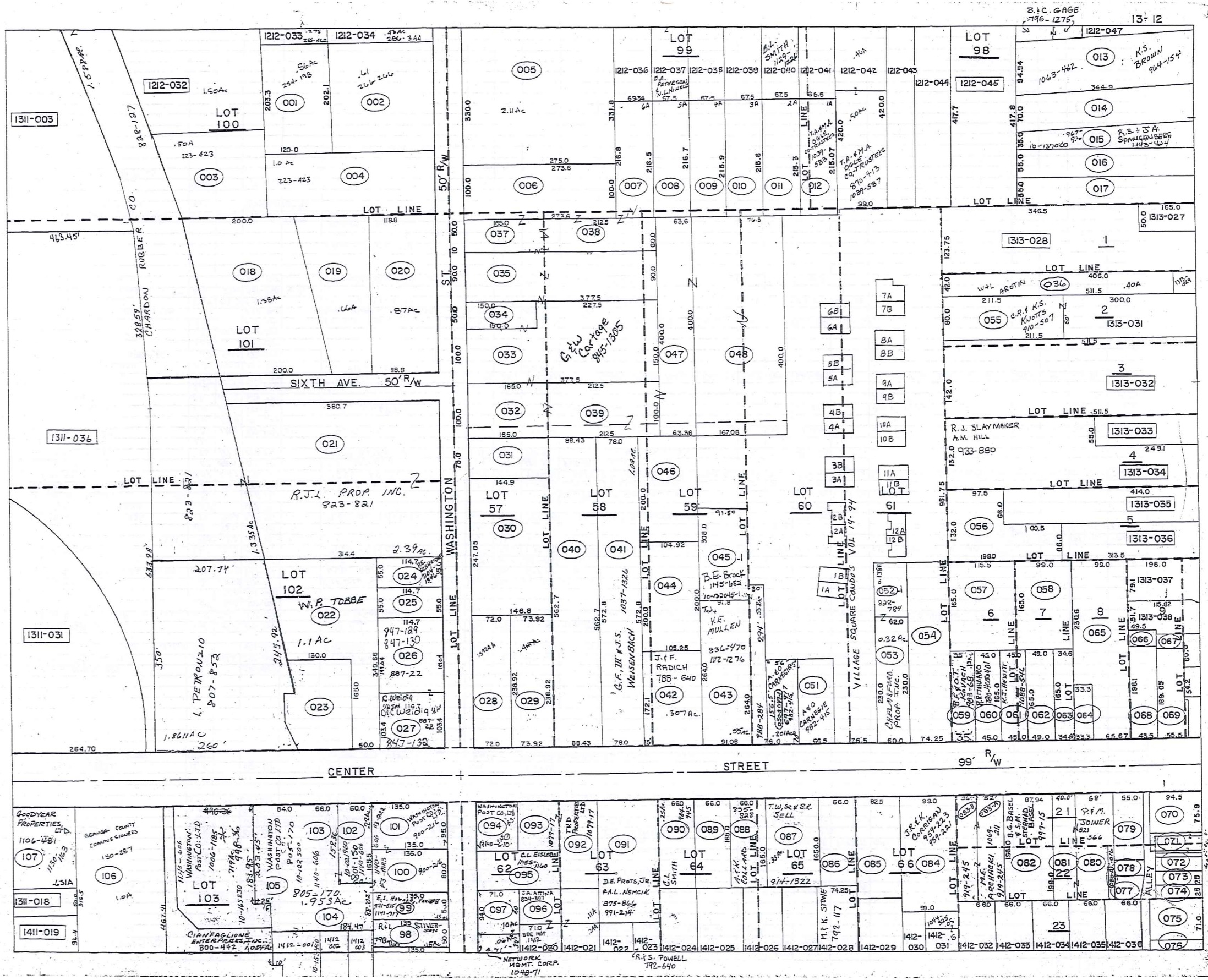


PARCEL NO.	TRANSFERRED TO	AC.	FT.	VOL.	DATE	TRANSFERRED TO	AC.	FT.	VOL.	DATE	TRANSFERRED TO	AC.	FT.	VOL.	DATE	TRANSFERRED TO	AC.	FT.	VOL.	DATE	
1309-001	L.R. BOSTWICK	68.9	4540	513-454		G. TIGER (304)	7.062		657-864		(001: Remainder in Roadway)	2.5349									
	G.O. BOSTWICK			502-84					657-864												
	M.T. WEARD			537-526																	
002	CHARDON VILL.	.53	158.1	515-451																	
*003	SAME as 1309-001	29.88		10-61		M.T. WEARSCH (GCD)	29.38		670-1232		BP CARDIO				844-437	1-11-90					
*004	"	7.06		10-61		GERARD FITNESS & RECREATION CLUB	7.062		641-672		See Map										
*005	See map	12.82				split into 008, 009, 010, 011															
006-1	*006	6.08				VI-COR WELDING & FABRICATING Co. 3032	6.076		585-1237		Mar. 78	See map 13-7									
*007	"	3.72				A. LANG & R. SWEIG 599-1024	3.72		599-1026			W. LANG	3.72		661-368	8/22/79	ANN M. LANG				729-396 Feb. 83 See MAP
*008	M.T. WEARSCH	3.089		611-1232		LANG DISTRIBUTORS CORP	1.54		617-761			J.C. WEARSCH & son			676-1238						
*009	Parkey Co.	3.093	204	1623-1085	625-1290	WHEELING TRADING TOOL CO.			641-1216			C.O. L.J. COATES	3.09	804	844-265						
*010	Parkway Co.	3.102		626-1248		ELASTICHEM			649-545		A-3-90										
*011	TES CRAN	3.041	1.99	631-727		R.E. Csaplo	3.041	1.99	689-626		9-14-82										
012																					
1310-001	R.B.H. MERKEL	15.5		480-154		J.M. DiFini	15.53		653-886												
002	EVANS REALTY Assoc.	1.841				CENTER SIX CORP.	1.841		716-921		10-29-86	See map (used in 5/8/87)									
1311-001	J.H. SINES INC	1.0		520-805																	
002	R. POGORZELSKI	2.68	172.6	237-102		F.A. JAMES & F.W. DYACE	2.68	172.6	643-402			F.A. DYACE	2.68	172.6	721-231	10/11/82					
003	A.B.S. SALES CO.	9.65	1000	480-582		HVS SHIRE DEVEL.	9.061		619-1238		3-31-78										
005	P.L. HAMBLETON	1.39	149.9	519-708		W.S. Ruck	1.39	149.9	519-707		9/26/79										
006	M.B.H. FREIDMAN	18.00	1444	532-908		M.H. FRIEDMAN Co.			712-37			THE FOX RUN LTD. PARTNERSHIP	2.985		890-1076	1-8-92	M.H. FRIEDMAN	(970-667-671)			970-674
007	T. PRATELY	1.04	150.0	502-206																	
008	"	1.3	128.0	502-208																	
009	G.B.B. LITTON	1.16	204.0	299-12		L.F.D. LUTHE & R.T. S.D. VISTA	1.16	204.0	576-1387		6-27-75										
010	A.D. GROSSMAN & D.L. CALVIN	2.22	205.7	457-98		ULE CO.	2.22	205.7	557-1139		3-16-74										
011	"	1.79	116.4	453-612		ULE CO.	1.79	116.4	557-1137		3-16-74										
012	M. SPILKY	9.47	150.0	550-72		7620 ASSOCIATES	9.47	150.0	574-402		1-30-75	A.D. WOLFCALE JR. TRUSTEE	9.47	150.0	576-702						2 SPLIT MORGAN DEV. INC. MAP
013	"	0.38		600-550		"	0.39		600-550			"	0.41		600-550						
014	"	.51		198.0	553-409	"	.51		198.0			"	0.51		198.0						828-413 SEE MAP 13-11-012-013-014-019-14.778 Ac. 17-11-005-006-007-1-009.1
015	WEDGEWOOD PLAZA	.59	200.0	537-391		D.B. Van Ostrand	0.59	200.0	589-349		6-76	D.&T. Enterprises			709-154						
016	D.B. VAN OSTRAND	1.54		443-79											709-154						
017	M. MCGREGOR	.5		208-131					726-1925		7/08-84	M. MCGREGOR et al			891-179	1-13-92					
018	P.J. B.L.H. SIDOTI	.34	50.0	576-936		J.E.P. Gamiere	.34	50.0	576-936		10/19/87	J.T. & P.P. GAMIERE	.34	50.0	1094-963						
019	M. SPILKY	3.69	210.2	550-71		7620 ASSOCIATES	3.69	210.2	574-402		1-30-75	A.D. WOLFCALE JR. (TRUSTEE)	3.69	210.2	576-702						Split to D.T. ENT 205-936-940-950-960 (used in 3-6-82) 14.778*
020	S.B.D. ZOSAK	.27	88.0	213-44		D.A. JASTROGA	.27	88.0	688-720		8-26-82	See map									
021	V.B.B. BURWELL	.36	127.0	277-84		V.E.M. BURWELL JR.	.36	127.0	597-91			V.V. BURWELL JR.	.36	127.0	681-1318						
022	? A PARCEL	0.16																			
*023	W.B.G. TIMKO	1.0	170.1	423-894		G. Timko	1.0	170.1	574-890			W.J. Smith	1.0	170.1	593-1865						
024	L.L. MAYLE	1.0	132.4	491-649																	
025	E.B. KNAPP	1.0	116.2	226-96		E. KNAPP			657-165			Vicenna Sidney	.10	198	671-62						
026	B.A. KNAPP	1.0	101.3	435-991																	
027	C.E. KNAPP	1.61	198.0	195-220		Grand River Hardware	1.61	198.0	582-1024												
*028	FOODPLEX INC.	1.73	269.2	553-1316		V. GIgliOTTI	1.738	269.2	647-392			COUNTY NATIONAL BUILDING COMPANY	1.738	269.2	647-395						
029	W.B.C. FISHLEIGH	2.25	200.8	551-204		W. FISHLEIGH			678-854												
030	THE MENTOR LUMBER CO	1.29	100.0	453-389																	
031	"	3.06		453-389																	
032	"	.23	100.0	453-389																	
033	Peoples S.S. Co.	.332		578-241		RE-RECORDED	.332		578-241			MORGAN DEV. INC.	.332		800-551	8/1-81					
034	1st Nat. Bank of Burton	.493		578-368		Board of Geneva Co. Commissioners	.493		582-1		75										
035	R. DICKINSON	7.64	95.6	752-782		L.K. ERIE COLLEGE	7.64	95.6	201-1046		12-30-87	TRIAX Co.	7.64		819-548	10-4-88					
036	The Mentor Lumber Co. 50%	6.76	220	587-930	4-29-76																
037	H. Borkowski trustee			653-365		TRANSCON BUILDERS, INC.			686-1144		6-25-82	G.M.H.A.			692-1025						
038	R.C. WUGHES & K. LYERLY	1.738	269.2	746-1071	1985	W. ROSALIE M. HENDERSON 1/2 MARVIE P. SCHERLIK 1/2 MARION ACO 1/2	1.73	269.2	821-622		11-1-88										
039	D&T ENTERPRISES	.058		805-830	1988	D&T ENTERPRISES															
040	7620 ASSOC.	4.299	0	828-413	1989																
041	Craig Smith 50% Map																				

SCALE IN 1/10 OF AN INCH  
1-800-345-7334

SCALE IN 1/10 OF AN INCH

1-800-345-7334



SCALE IN 1/16 OF AN INCH



1-800-345-7334

PARCEL NO.	TRANSFERRED TO	AC.	FT. FR.	VOL. PAGE	DATE	TRANSFERRED TO	AC.	FT. FR.	VOL. PAGE	DATE	TRANSFERRED TO	AC.	FT. FR.	VOL. PAGE	DATE	TRANSFERRED TO	AC.	FT. FR.	VOL. PAGE	DATE	
1312-001	CHARDON RUBBER CO.	.56		254-198																	
002	CHARDON RUBBER CO.	.61		216-226																	
003	CHARDON RUBBER CO.	.50		223-223																	
004	CHARDON RUBBER CO.	1.00		223-223																	
005	BALL BROTHERS CO.	2.11	330.0	433-718																	
006	W.C. RIMEZ	.62	100.0	645-950	7-1-80																
007	G.W. CARTAGE	.35		845-1305																	
008	E. PETERSON	.37		978-217																	
009	D.C. MEEKS	.33		576-66																	
010	KL + N.A. RARICK	.33		576-1099																	
011	L.M. FERRELL	.33		707-407																	
012	T.A. + M.A. OGLE	.33		771-297	7-25-84	T.A. + M.A. OGLE, CO-TRUSTEES				1029-583	1-26-96										
013	J. + K.S. BROWN	.70	75.11	964-154	12-3-92																
014	J.Z. TINSCHER	.36	70.0	719-1266	10-11-84																
015	J.M. CLARK	.34	55.0	947-726		R.S. + S.A. SPAGENBERG				1145-474	2-25-98										
016	R.H. + D.M. HUGERSHOFF	.50	55.0	733-119	3-29-85																
017	R.D. NUNNALLY	.47	55.0	734-1059	4-3-85																
018	CHARDON RUBBER CO.	1.26	200.0	192-514																	
019	CHARDON RUBBER CO.	.66		192-514																	
020	CHARDON RUBBER CO.	.57	281.5	192-514																	
021	R.T.L. PROP INC	2.27	2.27	300.0	823-821	8-22-88															
022	W.P. TOBBE	1.10	50.0	741-675	7-23-85																
023	T. PRIVATELY	0.20	.37	503-206	4-17-89																
024	M.E. BUTLER	.1445	55.0	705-213	6-1-92																
025	L.D. CROW	.1445	55.0	730-390	10-5-86																
026	C. WEIDIG	.39	155.7	847-189																	
027	C. + C. WEIDIG	.27	103.47	847-132																	
028	UNITED STATES POSTAL SERVICE	3928	72.0	715-876	5-23-84																
029	UNITED STATES POSTAL SERVICE	411	33.92	714-1236																	
030	UNITED STATES POSTAL SERVICE	.83	247.00	717-8	6-15-84																
031	UNITED STATES POSTAL SERVICE	.25	75.0	717-81	4-7-84																
032	G.W. CARTAGE	.38	100.0	845-1305	2-15-90																
033	G.W. CARTAGE	1.13	100.0	845-1305	2-15-90																
034	G.W. CARTAGE	.17	50.0	845-1305	2-15-90																
035	G.W. CARTAGE	.81	90.0	845-1305	2-15-90																
036	W.H. ARJIN	.40		722-956	4-26-84																
037	G.W. CARTAGE	.18	50.0	845-1305	2-15-90																
038	G.W. CARTAGE	.33		845-1305	2-15-90																
039	G.W. CARTAGE	.49		845-1305	2-15-90																
040	UNITED STATES POSTAL SERVICE	1.14	36.4	717-8	6-15-84																
041	R.D. ARMBRUSTER	1.23	78.0	871-1216	9-20-88																
042	J.F. RADICH	.307		788-640																	
043	Y.E. MULLEN	.26	91.08	836-470		T.J. + Y.E. MULLEN				1112-1276	7-15-97										
044	J.F. RADICH	.48		683-1228	3-26-82																
045	R.A. MAUCK, JR.	.555		788-224		B.E. BROCK				1145-622	3-9-98										
046	J.F. RADICH	.508		683-1228	3-26-82																
047	G.W. CARTAGE	.58		845-1305	2-15-90																
048	G.W. CARTAGE	1.50		845-1305	2-15-90																
* 051	A.R. + O.L. CARNEGIE	.24		982-415	5-20-94																
052 + 053	CHELMSFORD PROP INC	.32	60.0	828-784																	
054	R. + D.J. MOSES	1.67	74.2	768-124	9-27-86																
055	C.R. + K.S. KNOTTS	.37		910-507	7-23-92																
056	L.R. RITONDARO	.66	.45	460-101																	
057	L.R. RITONDARO	.37	.44	460-101																	
058	L.R. RITONDARO	.25	.28	460-101																	
059	B.F. + O.T. KOVACH	.13	35.0	983-68																	
060	R. RITONDARO	.17	45.0	780-400																	
061	K.R. SARANEY	.17	45.0	887-1122																	
062	J.C. HEDRICK	.19	48.0	700-44	6-29-83																
063	D.J. CANNATO + J.A. McPEAK	.26	.13	341.6	817-1301	1-3-94															
064	L.T. DOLAN, TRUSTEE	.26	.07	33.3	1007-155	2-2-95															
065	CHARDON SAVINGS BANK	.674	65.47	484-864																	
066	CHARDON SAVINGS BANK	.24		484-864																	
067	CHARDON SAVINGS BANK	.04		484-864																	
068	CHARDON SAVINGS BANK	.19	49.3	484-864																	
069	CHARDON SAVINGS BANK	.20	55.5	484-864																	
070	ASSEMBLIES OF GOD	.17	75.9	395-21																	
071	G.C. COMMISSIONERS	.01	31.0	519-765																	
072	G.C. COMMISSIONERS	.08	40.0	531-716																	
073	G.C. COMMISSIONERS	.05	25.0	553-808																	
074	G.C. COMMISSIONERS	.05	25.0	491-584																	
045-1	R.A. MAUCK, JR.	0.588	30.0	888-284																	
090-2049-1	A.O. CARNEGIE	.200	56.0	982-415	5-20-94																

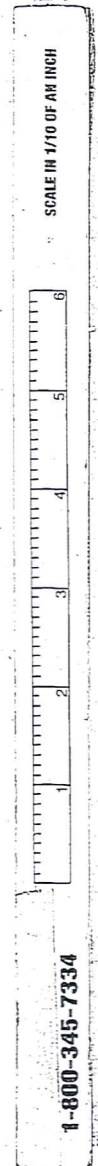


Table with columns: PARCEL NO., TRANSFERRED TO, AC., FT. FRT., VOL. PAGE, DATE, TRANSFERRED TO, AC., FT. FRT., VOL. PAGE, DATE, TRANSFERRED TO, AC., FT. FRT., VOL. PAGE, DATE, TRANSFERRED TO, AC., FT. FRT., VOL. PAGE, DATE. Contains numerous entries for parcels 1312-001 through 050-1045-1.

SCALE IN 1/10 OF AN INCH  
1-800-345-7334

PARCEL NO.	TRANSFERRED TO	AC.	FT. FR.	VOL. PAGE	DATE	TRANSFERRED TO	AC.	FT. FR.	VOL. PAGE	DATE	TRANSFERRED TO	AC.	FT. FR.	VOL. PAGE	DATE	TRANSFERRED TO	AC.	FT. FR.	VOL. PAGE	DATE		
1312-075	G.C. COMMISSIONERS	.16	71.0'	491-384																		
076	G.C. COMMISSIONERS	.07	30.0'	500-389																		
077	G.C. COMMISSIONERS	.07		491-384																		
078	GEORGE CO. BO. OF COM.	.02		714-790	5-2-87																	
	R. VESE			554-308																		
079	W.C. + D.L. HOFSTETTER	.184	65'	715-303																		
* 080	P.H. JOINER	.294	68'	821-326	11-16-88																	
081	P.H. JOINER	.18	40'	821-326	11-16-88																	
082	B.G. BASEL + S.M. STERNAD BASEL	.40	87.9'	997-15	10-12-94																	
083-B	E. + M.E. ARCHACIK		36'	919-245	10-20-92																	
083-A	E. + M.E. ARCHACIK		52'	919-245	10-20-92																	
084	J.R. + K. CORRIGAN	.48	99'	959-201																		
085	D.R. + I.R. CAMPBELL	.35	82.5'	731-55	3-13-85																	
086	R.H. + L.L. BENNETT	.25	66'	744-119	9-13-85																	
087	T.W. Se + S.K. SELL	.25	66'	914-1322																		
088	A. + K. COLLARD	.25	66'	855-828																		
089	H.T. + G. ADRIAN	.25	66'	734-89	4-2-85																	
090	G.L. SMITH	.25	66'	984-945																		
091	D.E. PROTZ JR. + A.K. UEMUK	.42		875-866	6-19-91																	
* 092	BORO CORPORATION	.48	.26	829-833																		
* 093	BORO CORPORATION	0.17	0.15	574-674																		
094	WASHINGTON POST DEV. CO.	0.17		906-216	4-15-92																	
095	C. FISLER (LIC. LEASING CO.)	0.25	74'	695-653	3-17-83	B.L. FISLER			74'	1055-160	6-20-96											
096	J.A. FITTING	0.09		834-807	7-7-89																	
097	E.H. PFABE TRUST	.15	96.0'	887-513	11-19-91																	
098	R.L. STIVERSON	0.15	50'	798-160																		
099	E.S. HOWARD	0.25	50'	931-515	2-28-93																	
100	WASHINGTON POST DEV. CO.	0.24	80'	900-216	4-15-92																	
101	WASHINGTON POST DEV. CO.	0.30	95'	900-216	4-15-92																	
102	WASHINGTON POST DEV. CO.	0.22	60'	801-150																		
103	WASHINGTON POST DEV. CO.			805-170	3-15-88																	
104	WASHINGTON POST DEV. CO.			805-170	3-15-88																	
105	WASHINGTON POST DEV. CO.			805-170	3-15-88																	
106	G.C. COMMISSIONERS	2.0	166.4'	180-287																		
107	L.P. HANSON	1.26		848-238		SEE MAP																
108	D.Z. FREEMAN	.38		697-913	4-28-83																	
* 092	CHESTER LEASING, INC	0.48	75'	756-958	4-21-86																	
	CHESTER LEASING, INC	0.48	75'	756-958	4-21-86																	
	CHESTER LEASING, INC	0.48	75'	756-958	4-21-86																	
	CHESTER LEASING, INC	0.48	75'	756-958	4-21-86																	
	CHESTER LEASING, INC	0.48	75'	756-958	4-21-86																	
	CHESTER LEASING, INC	0.48	75'	756-958	4-21-86																	
	CHESTER LEASING, INC	0.48	75'	756-958	4-21-86																	
* 080-A	GEORGE CO. BO. OF COMMISSIONERS	0.16		990-1226	8-10-94																	
* 093	CHESTER LEASING, INC	0.17	75'	756-958	4-21-86																	
	CHESTER LEASING, INC	0.17	75'	756-958	4-21-86																	
	CHESTER LEASING, INC	0.17	75'	756-958	4-21-86																	
	CHESTER LEASING, INC	0.17	75'	756-958	4-21-86																	
	CHESTER LEASING, INC	0.17	75'	756-958	4-21-86																	
	CHESTER LEASING, INC	0.17	75'	756-958	4-21-86																	
	CHESTER LEASING, INC	0.17	75'	756-958	4-21-86																	
* 051-1 +	T.S. PETERSON	0.152		697-630	4-21-83																	
054-1	SEC VILLAGE SQUARE CONDOR VENT																					
049-032-051-1 +	J.M. DIEDRICH			812-1033																		
1A	V.H. ARNOLD			1001-1193	1-5-95	D.R. GARLAND			1281-782	11-19-96	F. KNOP			1091-243	2-12-97	H.D. OSBORNE + H.V.D. SEVER			1045-1256	3-25-97		
1B	M. WHALE			816-774																		
2A	L.C. SHUSTER			901-1039	4-30-92																	
2B	S.L. PETERSON			818-180																		
3A	E.M. PUZDER			777-866	12-31-86																	
3B	K.B. COOPER			849-543	3-23-90																	
4A	P.M. DODGE			750-974	12-27-85																	
4B	J.H. MILLER			707-1095																		
5A	H.M. + W.M. HAYWARD			1000-960	11-18-99																	
5B	A.L. DUNN			793-76	8-7-87																	
6A	M.L. HARPER TRUSTS			947-1303	7-23-93																	
6B	R.T. + T.H. SVOBODA			961-625	11-18-94																	
7A	J.A. LITTLE			816-986	9-2-88																	
7B	K. SWITZER			717-971	6-21-84																	
8A	H.A. WHALE			905-822	6-4-92																	
8B	L.W. + R.V. M'CURRY			816-776	2-5-91																	
9A	P. VESE, T. CARROLL, R. VESE			767-1088																		
9B	L. CHUNAT			781-1196																		
10A	L. MEADOWS			741-938	7-31-85																	
10B	K.P. FORHEIT			817-1033	10-24-88																	
11A	H.C. + B.M. RIEDEL			967-100	9-30-86																	
11B	T.M. DI ROSA, et al, TRUSTEES			983-1191	6-6-94																	
12A	W.E. + L.C. LA POINTE			104-604	5-5-95																	
12B	R. + J. CROW			836-967																		

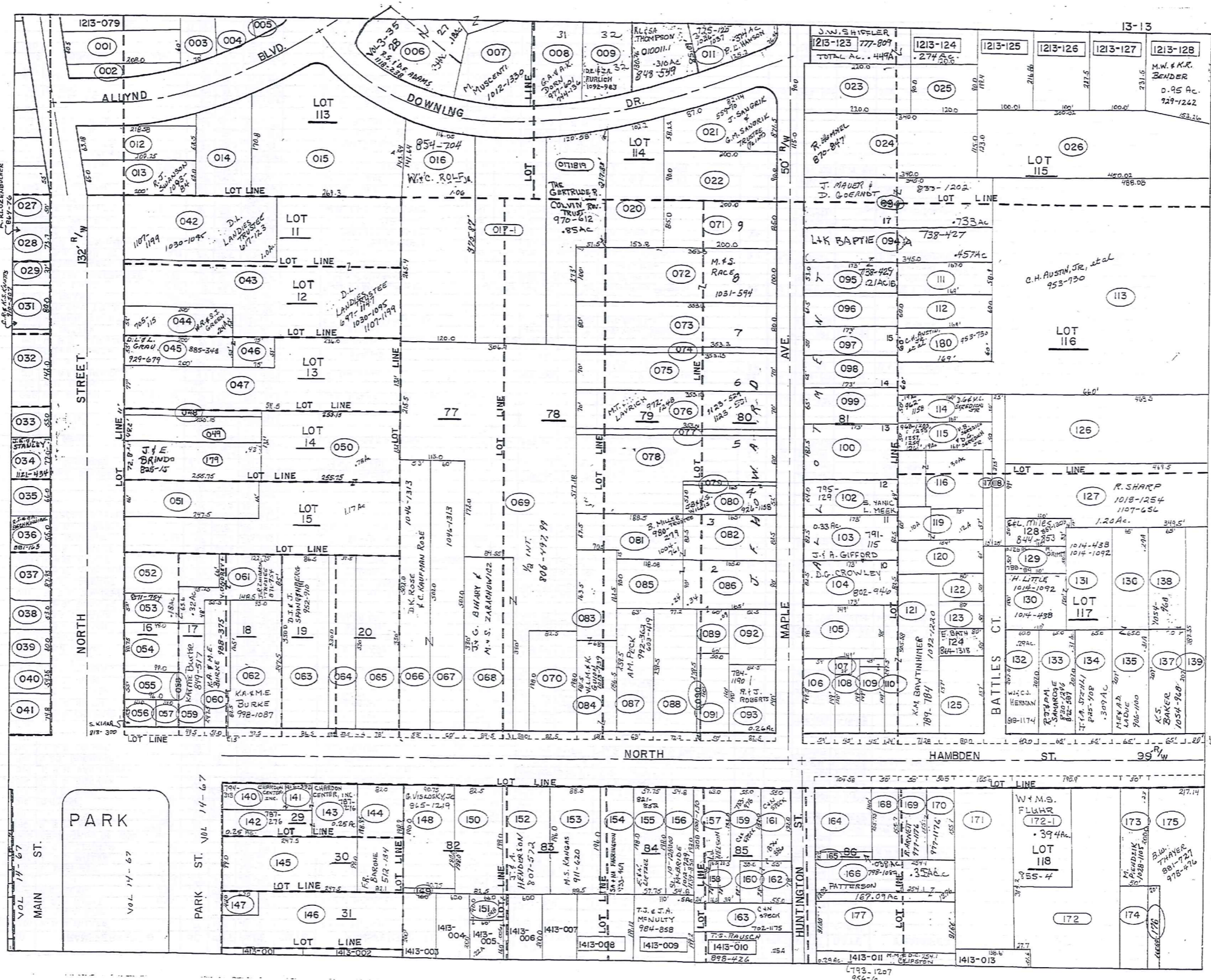
PARCEL NO.	TRANSFERRED TO	AC.	FT. FRT.	VOL. PAGE	DATE	TRANSFERRED TO	AC.	FT. FRT.	VOL. PAGE	DATE	TRANSFERRED TO	AC.	FT. FRT.	VOL. PAGE	DATE	TRANSFERRED TO	AC.	FT. FRT.	VOL. PAGE	DATE
1312-075	G.C. COMMISSIONERS	.16	71.0	491-584																
076	G.C. COMMISSIONERS	.05	200	502-789																
077	G.C. COMMISSIONERS	.05		491-584																
078	GEORGE CO. Bd. of COMM R. VESE	0.02		714-790	5-2-84															
079	W.C. D.L. HOFSTETTER	0.186	65'	715-202																
*080	H. STRONG	0.31	68'	670-1327		PRIM JOINER	.294	68'	821-316	11-16-88										
081	" "	0.18	40'	" "		" "	.18	40'	" "	" "										
082	M. BEECH	0.40	87.9'	312-418		M.R. SYSAK	.40	87.9'	889-476	12-17-91	B.G. BASEL & S.M. STEINAD BASEL	.40	87.9'	997-15	10-12-94					
083	E.S. BUSHNELL	"	36'	208-488		E.M.E. ARCHACIK	36'	919-245	10-20-92											
083A	E.S. BUSHNELL	"	52'	452-475		" "	"	"	"	"										
084	L. CORRIGAN	0.48	99'	663-615		J.R. CORRIGAN, et al	.48	99'	955-920	9-28-93	SEE MAP									
085	B.R. & J.A. CAMPBELL	0.35	82.5'	731-55	3-13-85															
086	R.H. & L.L. BENNETT	0.25	66'	744-119	9-13-85															
087	H. NOVAK	0.33	66'	653-314		SEE MAP														
088	D. S. MARTHE	0.25	66'	538-11		W.B. I.C.H. WILLIAMS	0.25	66'	773-947	12-2-86										
089	H.J. & G. ADRIAN	0.25	66'	734-89	4-2-85															
090	D.L. & G.L. SMITH	0.25	66'	728-354	1-10-85	SEE MAP														
091	D. PINZONE	0.62		676-420		D.E. PRATS, JR. & A.K. NEMCIK	0.62		875-866	6-19-91										
*092	BOZO CORPORATION	0.48	0.26	629-833		*														
*093	" "	0.17	0.15	574-674		*														
094	J.R. ZNIDARSK (TRUSTEE)	0.15		757-37	4-28-86	WASHINGTON POST DEV. Co.			900-216	4-15-92										
095	C. EISLER (T.C. LEASING CO.)	0.25	74'	695-635	3-17-83															
096	B.E. DIXON	0.09		758-807		JANE A. ATTINA	.09		534-907	7-7-89										
097	E.I.B. PFABE	0.15	94.0	247-552		E.H. PFABE TRUST			887-515	11-19-91										
098	L. INEMAN & B. HAUETER	0.15	50'	708-496	12-7-83	SEE MAP														
099	C.F.E. HOWARD	0.15	50'	736-1194	5-6-85	E.S. HOWARD	.15	50'	931-515	2-22-93										
100	J.R. ZNIDARSK (TRUSTEE)	0.24	80'	757-37	4-28-86	WASHINGTON POST DEV Co			900-216	4-15-92										
101	S. MODICA	0.30	95'	754-1292	3-25-86	J.R. ZNIDARSK (TRUSTEE)	0.30	95'	757-37	4-28-86	WASHINGTON POST DEV Co.					900-216	4-15-92			
102	M. & N. BURR	0.22	60'	613-21		NELLYN PANZARINI			801-148		WASHINGTON POST DEV Co.					801-150				
103	W.G. RIMES			713-147	4-20-84	WASHINGTON POST			205-170	2-15-88										
104	" "			" "	" "	DEV. CO.			" "	" "										
105	" "			" "	" "	" "			" "	" "										
106	G.C. COMMISSIONERS	2.0	166.4	150-287																
107	M.I. MOYER	0.50	0.45	224-71		L + P HANSON	*		10-26-87	See Map										
052-1	D.I. FREEMAN	.139		697-913	4-28-83															
*092	CHESTER LEASING, INC.	0.48	75'	756-958	4-21-86															
"	"	0.48	75'	756-958	4-21-86															
"	"	0.48	75'	756-958	4-21-86															
"	"	0.48	75'	756-961	4-18-86															
"	"	0.48	75'	756-967	4-21-86															
"	"	0.48	75'	756-964	4-23-86															
"	"	0.48	75'	756-958	4-21-86															
*080-A	GEORGE CO. Bd. of Commissioners	0.16		990-1228	8-12-94															
*093	CHESTER LEASING, INC.	0.17	75'	756-958	4-21-86															
"	"	0.17	75'	756-958	4-21-86															
"	"	0.17	75'	756-958	4-21-86															
"	"	0.17	75'	756-961	4-18-86															
"	"	0.17	75'	756-967	4-21-86															
"	"	0.17	75'	756-964	4-23-86															
"	"	0.17	75'	756-958	4-21-86															
"	"	0.17	75'	756-958	4-21-86															
051-1	J. S. PETERSON	0.152		117-620	4-21-83															
054-1	MAPLE GROVE BLDG. INC.	1.082		428-83	* SEE VILL. SQ. CONDO'S NEXT															
049-052-054-1	VILLAGE SQUARE CONDO'S	VOL. 14	Pgs 94	7097	- J.M. DIEDRICH				818-1033											
1A	VERA M. GARLAND			727-396	12-17-84	V.M. ARNOLD			1097-1193	1-5-95	D.R. GARLAND			1081-480	11-9-96	F. KNOP			1091-1043	2-12-97
1B	M. HEALEY			765-79		K. & M. MILLER			856-1248		M. WHALE			866-774						
2A	J.K. & S. PETERSON			726-1038	12-11-84	J.M. DIEDRICH			812-1033		L.C. SHUSTER			901-1039	4-30-92	P. TOROK			1032-1049	11-16-95
2B	" "			" "		S.L. PETERSON			848-187											
3A	G.E. FINA			759-511		E.M. PUZZER			777-866	12-31-86										
3B	LYNN L. MILLER			739-823	6-24-85	K.H. COOPER			849-543	3-23-90										
4A	R.M. DODGE			750-974	12-27-85															
4B	J.H. MILLER			767-1095																
5A	S.M. WHEELER			721-1021	10-10-84	K. STEINGASS			841-255		M.M. & W.M. MAYNARD			1000-960	11-18-94					
5B	L. SANGRIK			766-935		A.L. DUNN			793-76	8-17-87										
6A	M. & H. HARDER			767-670		M.L. & H.C. HARDER			768-1068	10-8-86	M.L. HARDER			775-616		M.L. HARDER, TRUSTEE			776-710	847-1303
6B	R. SVOBODA			767-320		R.J. & T.M. SVOBODA			838-1370	10-6-89	R.J. & T.M. SVOBODA			961-635	11-16-93					
7A	R. TUTTLE			766-697	11-7-83	J.A. LITTLE			816-986	9-2-89										
7B	K. SWITZER			717-471	6-21-84															
8A	J.K. & S. PETERSEN			726-1038	12-11-84	A. FULLER			804-921	7-26-89	H.A. WHALE			905-872	6-4-92					
8B	" "			" "		L.W. & A.V. MCCURRY			866-776	2-5-91	S.F. & G. HITTER			1032-604	11-19-95					
9A	P. VESE			767-316		P. VESE, P. CARROLL, R. VESE			767-1088											
9B	J.K. & S. PETERSEN			726-1038	12-11-84	L. CHUNAT			784-1146											
10A	L. MEADOWS			741-938	7-31-85															
10B	J.K. & S. PETERSEN			726-1038	12-11-84	K.R. FORMENT			817-1053	10-24-88										
11A	S.J. TRYBUS			722-54	10-10-84	H.E. & B.M. RIEDEL			769-160	9-30-86										
11B	T.N. DIROSA			742-356	8-7-85	T.N. DIROSA, et al, TRUSTEES			983-1191	6-4-94										
12A	J.K. & S. PETERSEN			726-1038	12-11-84	W.E. & T. LAPOINTE			784-185		W.E. & T. LAPOINTE			921-502	11-5-92				1014-486	5-5-95
12B	" "			" "	" "	R.E.T. CROW			836-967											

SCALE IN 1/10 OF AN INCH  
1-8

SCALE IN 1/10 OF AN INCH



1-800-345-7334



SCALE 1/10 OF AN INCH  
1-800-345-7334

Table with columns: PARCEL NO., TRANSFERRED TO, AC., FT. FRT., VOL. PAGE, DATE, TRANSFERRED TO, AC., FT. FRT., VOL. PAGE, DATE, TRANSFERRED TO, AC., FT. FRT., VOL. PAGE, DATE, TRANSFERRED TO, AC., FT. FRT., VOL. PAGE, DATE. Includes various land transfer records with names like K.M. Miller, F.E.T. Warner, G.A. Allyn, etc.

PARCEL NO.	TRANSFERRED TO	AC.	FT. FRT.	VOL. PAGE	DATE	TRANSFERRED TO	AC.	FT. FRT.	VOL. PAGE	DATE	TRANSFERRED TO	AC.	FT. FRT.	VOL. PAGE	DATE	TRANSFERRED TO	AC.	FT. FRT.	VOL. PAGE	DATE
1313-081	D.C. MILLER	.34	82.5'	674-579	7-7-81	D.C. MILLER			780-579	3-1-85	SEE MAP									
082	"	.31	82.5'	"	"	"			780-579	3-1-85	"									
083	W.W. MILLS	0.26	68.5'	565-894		W.L.M. & K. GUIDON			1073-799	4-27-95										
084	"	0.29	68.5'	"	"	"			"	"	"									
085	C.M. DIEDRICH	.24	670-1264			C. DIEDRICH	.29	972-493	2-18-44		G.H. DIEDRICH, et al	.24	1110-820	6-26-97						
086	"	.34	90.0'	"	"	"	.34	90.0'	"	"	"	.34	"	"						
087	R.A. PECK	.33	63.0'	603-419		A. PECK	.33	63.0'	992-362	8-25-94	SEE MAP									
088	K.W. FRIGLE	.42	77.2'	400-121		H.F. & K.W. LYON	.40	77.2'	733-1173	4-2-85										
089	C.M. DIEDRICH	.11	273-734			C. DIEDRICH	.11	972-493	2-18-94		G.H. DIEDRICH, et al	.11	1110-820	6-26-97						
090	W.M. BRAMSTEDT	.03	10.0'	576-446		W. Bramstedt			702-916											
091	"	.18	50.0'	"	"	"			"	"	"									
092	G. LYON	.19	100.0'	565-1172	7-12-74	"			"	"	"									
093	M. & F. KOZNIK	.26	82.5'	553-384		R.S. & J. ROBERTS			"	"	SEE MAP									
* 094	L.K. BAPTIE	.457	80.0'	642-958	7-27-81	R. & J. BECKHOWIAK	1.50	416-642			R. BECKHOWIAK	0.733	90'	646-1194	3-25-83	GARWOOD CORP.	0.733	90'	646-1194	2-21-86
095	L.K. BAPTIE	.21	53.0'	642-958	7-27-81	L.N. & K.M. BAPTIE	.21	53'	738-429	3-29-85										
096	CHURCH OF CHRIST	.24	61.5'	485-262		"			"	"	"									
097	"	.20	50.0'	400-125		"			"	"	"									
098	"	.23	60.0'	"	"	"			"	"	"									
099	"	.26	65.0'	556-125		W.C. & K. BUEHNER	.26	65.0'	1115-195	7-30-97										
100	M. BAPTIE	.41	82.5'	362-347		"			"	"	"									
102	C. YANIC	.25	64.0'	565-757		S. YANIC & L. MEEK			"	"	SEE MAP									
103	N. WILSON	.33	82.5'	663-726		S.D. & N.K. WILSON	.33	82.5'	731-292	3-18-85	J. & A. GIFFORD									
104	D.A. BERTINO	.33	82.5'	531-1246		DAVID G. KRAWLEY	.33	82.5'	502-976	1-19-85	"									
105	R. E. STONE	.385	98.0'	417-1003		"			"	"	"									
106	V. T. RUPLE	.196	59.0'	643-133		"			"	"	"									
107	J. J. BOLAN	.019	49.5-664			M.S. & M.A. KLEPAC	.019	725-647	11/19/86		"									
108	"	.13	45.0'	502-224		M.S. & M.A. KLEPAC	.13	45.0'	725-647	11/19/86	"									
109	D.J. ARNOLD	.13	45.0'	523-282		M.R. & S.R. HAYNES	.13	45.0'	966-990	12-23-83	"									
110	B. C. MILLER	.14	24.0'	338-173		D. & K. BAWTINHIMER			"	"	SEE MAP									
111	R. P. PRUSHA	.23	512-516			"			"	"	"									
112	"	.23	"	"		"			"	"	"									
113	C. R. AUSTIN	3.98	232-135			Rose Ann Austin	3.98	677-649			C.H. Austin, Jr. et al	3.98	953-730	9-13-85						
114	M. A. CLARK	.19	50.0'	677-1321		A. G. CLARK	.19	50.0'	807-24		P.G. SEREDICH & K.L. BROWN SEREDICH	.19	762-1158	11-24-95						
115	R. A. AUSTIN	.19	50.0'	208-625		C.H. AUSTIN, JR. et al			953-730	9-13-85	V. BROWN SEREDICH & D.G. SEREDICH	.19	1258-1259	1257, 1259	1261					
116	D.R. AUSTIN	.41	512-229			"			"	"	"									
117	"	.06	"	"		"			"	"	"									
118	"	.10	"	"		"			"	"	"									
119	E. J. M. BLISS	.10	57.0'	643-1057		"			"	"	"									
120	F. AUSTIN	.25	61.0'	400-700		"			"	"	"									
121	B. C. MILLER	.5	71.28'	638-173		D. & K. BAWTINHIMER			"	"	SEE MAP									
122	H. L. GRACYK	.09	50.0'	615-1140		H. & L. GRACYK	.09	50'	1009-307	3-7-95	"									
123	G.R. & M.A. MOORE	.09	50.0'	633-1284		"			"	"	"									
124	D. MYERS	.09	50.0'	565-356	6-16-74	See Map			"	"	"									
125	C.V. JAMESON	.29	80.0'	232-513		C.R. & V.M. JAMESON	.29	80'	733-100	3-85	V.M. JAMESON		90'	764-859						
126	J. T. STEINBACK	1.25	671-1073	10-1-80		"			"	"	"									
127	A. E. SHARP	.62	665-609	6-6-80		E. SHARP	1.20	99'	1018-1254	6-22-95	SEE MAP									
128	T. S. HINSKE	.14	538-996			"			"	"	"									
129	H. SKINNER	.12	50.0'	233-593		H.N. & N. SKINNER	.126	50.0'	716-536	6/5/84	R.H. GRIMM									
130	W.L. HAZLETT	.25	100.0'	479-465		W.E. & L.L. HAZLETT	.25	100'	731-870	3-24-85	SEE MAP									
131	"	.31	"	"		"	.31	"	731-870	3-24-85	"									
132	T. & L. McHALE	.29	60.0'	576-76	6-57-81	T.E. & L.M. McHALE	.29	60.0'	717-55		R.A. & E.M. KINATUE	.29	60.0'	717-58	6/15/84	W.S. C.J. WERNER				87-1174
133	G. R. LOCKHART	.31	65.0'	653-1060		R.J. & F.A. SAMARDGE	.31	65.0'	872-581	5-9-91	"									
134	C. T. COUREL	.31	65.0'	391-377		M.M. & M.E. ROHR	.31	65.0'	722-1891	10/18/84	"									
135	S.H. KUMF	.31	65.0'	495-307		K.L. & D.J. HOOPER	.31	65.0'	670-630	10-13-82	D.J. SCHROEDER	.31	65'	813-329	7-15-88	M.E. & A.D. LADUE	.31	65'	906-1101	6-7-92
136	"	.27	531-678			"	.27	531-678	10-13-82	"	"									
137	W.M. & S.M. GUTBERG	.31	65.0'	633-1242		M.F.B. BERTONE	.3088	65	673-773	1-21-83	SEE MAP									
138	B.G. SOUTHERN	0.27	57.4-121			"	.268	673-773	"	"	"									
139	T.C. & B.L. NORRIS	0.71	90.0'	673-1188	5-11-81	"			"	"	"									
140	F.M. STROCK	.20	565-666			NEWMAN LEARY & BRICE	0.19	752-576	5-25-80	CHARDON CENTER, INC.	SEE MAP									
141	H. STROCK	0.07	85	551-916		F.M. STROCK	0.07	624-1093	3-1-83	CHARDON CENTER, INC.		.07	912-332	8-12-92						
142	LAKE CO. NAT'L BR. Tree	.26	607-1023			JOSEPH R. ZNIDARSIC	.25	787-274	6-2-87	CHARDON CENTER, INC. PARCEL #1			787-276	6-3-87						
143	3000 COMPANY	.17	661-354			JOSEPH R. ZNIDARSIC			787-274	6-2-87	CHARDON CENTER, INC. PARCEL #2			787-276	6-2-87					
144	P.A. BARNE	.37	82.0'	512-134		"			"	"	"									
145	G.C.B. OF COMM.	.57	99.0'	470-608		"			"	"	"									
146	CHARDON BD. OF EDUC.	.25	114-424			"			"	"	"									
147	"	.07	124-425			"			"	"	"									
148	T.M. ZARZOR & L. SCIGOLONE	.41	90.75	601-1218		"			"	"	"									
149	G. I. K. DORN	.07	653-239			B.M. FRY			775-925	12-29-86	"									
150	J.M. PITRONE	.38	82.5'	621-1160		R.V. & L.L. ROSS	.38	82.5'	724-499	11/13/84	"									
151	F. & S. KRUMER, JR.	0.48	601-785	785		Harold W. Dennis & Benint			715-361	12/11/84	J. & D. HORAGIK			766-1102						
152	R.R. STARKEY	0.36	566-245			L.W. & G. STEIN			624-644	2-22-83	J. & A. HENDRICKSON			207-572	4-22-88					
153	M. & P. BRUCE	.40	88.5'	553-245		M.E. & A.E. BRUCE	.40	88.5'	732-363	1985	M.S. KANGAS			911-620	8-4-92					
154	T.M. MILLER	.25	457-615			J.H. & A.M. MILLER	.25	457-615	732-400	3-27-85	S.A. & H.A. FARRINGTON	.25	933-449	3-22-93						
155	H.E. PHILLIPS	.26	57.7'	278-476		E. & N. WETZEL	.26	57.7'												

SCALE IN 1/10 OF AN INCH

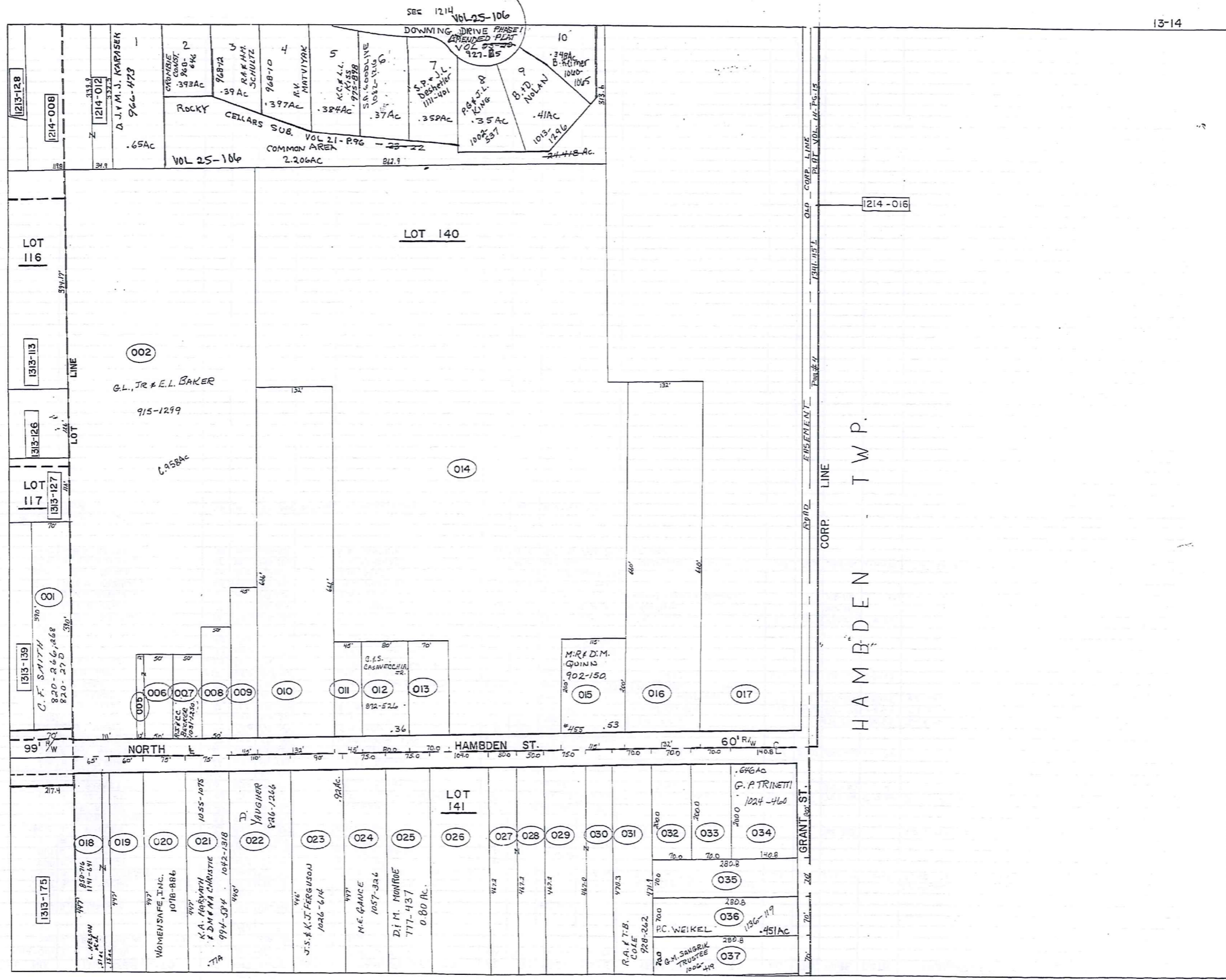


1-800-345-7334

PARCEL NO.	TRANSFERRED TO	AC.	FT. FRT.	VOL. PAGE	DATE	TRANSFERRED TO	AC.	FT. FRT.	VOL. PAGE	DATE	TRANSFERRED TO	AC.	FT. FRT.	VOL. PAGE	DATE	TRANSFERRED TO	AC.	FT. FRT.	VOL. PAGE	DATE
1313-162	C. & N. SPECK	0.10	78.0	702-1022		C. & N. SPECK	0.10	78	834-884											
163	J. GRANGER	.20		115-41		C. & N. SPECK	.20		702-1175											
164	R. B. D. ELDRIDGE	.34	104.5	742-135		R. B. D. ELDRIDGE	.34	104.7	732-1325	3-29-85	R. ELDRIDGE				1071-240	10-4-96				
165	J. & K. PATTERSON	.04	15.7	463-784		J. & K. PATTERSON TRUSTEE					J. & K. PATTERSON TRUSTEE									
166	"	.39		"		J. & K. PATTERSON					J. & K. PATTERSON									
167	"	.61	104.8	232-102		LOT SPLIT -177	0.59	0.09	1382		FORGOT THIS ON 798-1080									
168	D. B. H. WILSON	.18	50.0	523-518		C. & A. Tibbitts	.18	50.0	523-518		K. W. BOEHNER	0.18	50'	196-894	4-15-53					
169	J. & L. HOBBS	.18	50.0	463-837		J. A. JACKSON	.18		523-1125	11-27-73	R. ARNETT	.18	50'	977-1176	4-12-94					
170	"	.18	50.0	463-837		"	.18		523-1125	11-27-73	"	.18	50'	977-1176	"					
171	J. & K. PATTERSON	.69	105.6	426-83		"	.69		426-83		"	.69								
*172	W. & S. FLUHR	1.50	190.9	502-508		W. & S. FLUHR *	1.52	85'	631-561	10-10-78	W. & S. FLUHR	1.52	85'	765-1155						
173	J. B. P. FLICK	.23	50.0	523-404		L. E. J. SHERMAN	0.23	50.0	523-404		H. J. HALL			617-125		M. & K. MATSIK	0.23	50.0	694-972	2-26-93
174	B. THAYER	.50		532-962		LOT SPLIT 1313-176	0.08	1.74			B. W. & M. J. THAYER			881-727	9-3-91					
175	W. THAYER	.08	217.14	243-209																
176	B. THAYER	.08		557-864																
177	K. W. & C. L. GRAYDON	0.53	91.00	565-602	8-23-74	J. & M. Verbridge			617-70		D. DANSON	0.53	91.00	665-522	6/2/80	D. G. & P. A. DANSON	.53	91	734-173	4-2-85
178	H. C. L. BANSST	1.027		629-323	5-30-78															
179	J. & J. CROSS	0.43	72.8	663-357	3-6-80	J. & D. ONDREY			SEE MAP											
180	K. A. AUSTIN			677-700		C. H. AUSTIN, JR. et al			953-730	9-13-93										
*172-1	W. J. & S. E. FLUHR	0.394	105.9'	831-563	10-10-78	W. J. FLUHR	0.394	105.9'	752-1016	2-6-86										
*173 CONT.	M. E. & K. J. MATSIK	.23	50'	735-327	4-3-85															
1313-011	L. W. & P. L. HANSON	0.374		775-567	12-23-86															

1-800-345-7334

SCALE IN 1/10 OF AN INCH

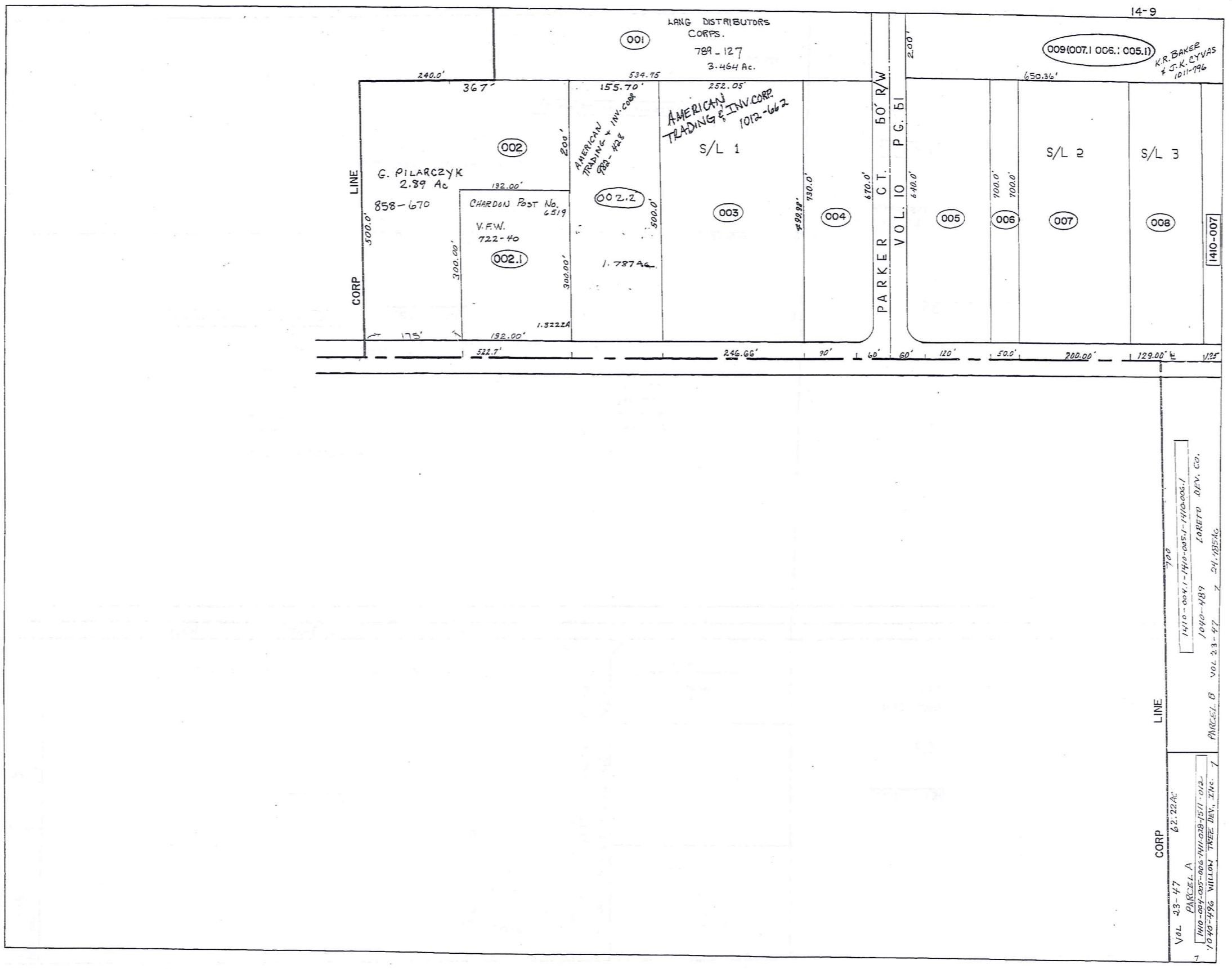


PARCEL NO.	TRANSFERRED TO	AC.	FT. FR.	VOL. PAGE	DATE	TRANSFERRED TO	AC.	FT. FR.	VOL. PAGE	DATE	TRANSFERRED TO	AC.	FT. FR.	VOL. PAGE	DATE	TRANSFERRED TO	AC.	FT. FR.	VOL. PAGE	DATE		
1314-001	C. B. M. SMITH	.63	70.0	440-807		C. F. SMITH	.63	70'	820-266	10-27-88												
002	C. B. B. & D. YOUNG	4.45	4.8	508-698		SEE MAP																
003	"		1.48	111.0		"																
004	"	1.00	.62	"		"																
005	D. B. D. GRAMUS	0.06	.04	12.0	531-498	Judy Richmond			110-1054													
006	"		.172	50.0	"	"																
007	R. B. J. YOUNG	0.15	.17	50.0	546-1135	R. E. SVOBODA	.17	50.0		12-12-83	L. S. PETERSEN	SEE MAP				D. S. McCaskey & D. J. Balante	50'	896-1038	3-18-92	SEE MAP		
008	J. B. K. PATTERSON		.23	50.0	427-577	Scott & Elizabeth Hewitt	.23	50.0	657-120	8-13-79	S. A. HEWITT	.23	50'	673-129	5-14-81	R. & B. IANIRO	4-1-85	.23	50'	683-118	3-2-92	733-329
009	I. B. R. DRUHOT		.32	45.0	237-31	E. R. DRUHOT	.32	45.0	601-1153													
010	C. B. G. GRANT		2.0	132.0	435-466	G. L. & E. L. BAKER	2.0	132.0	647-745													
011	M. B. J. LAIKASK		.21	45.0	518-834	K. A. DALANCEY	.21	45.0	682-543	1-10-83												
*012	L. E. FOWLER		.36	80.0	276-377	G. B. E. BAKER	.36	80.0	528-786	9-4-74	R. M. Elliott			703-305		A. D. & M. K. FASNACHT *	0.36		754-512	3-3-80		
013	S. ROCKAFELLOW		.33	78.0	508-814																	
014	G. B. E. BAKER		10.57		480-456	G. E. BAKER	10.57		734-228	7/6/85												
015	G. J. GAUNTER		0.53	115.0	515-321	R. F. & J. G. GAUNTNER	0.53	115'	736-1326	3-12-85	T. O. DEIVECCHIO	0.53	115'	758-74	5-12-86	D. & T. MADSEN	.53	115'	821-112	11-29-88	SEE MAP*	
016	N. E. BURNETTE		2.0	132.0	470-405	W. G. BURNETTE			618-952		B. OSBORNE	2.0		675-957								
017	T. J. PRYATELY	8.46	2.18		502-206																	
018	H. E. NELSON		.66	65.0	501-495	H. E. NELSON			616-1080		SEE MAP											
019	E. B. F. McGEOUGH		.61	60.0	502-835	E. McGEOUGH	.61	60.0	557-117	11-05-73	E. J. WHITRIGHT	.61	50.0	559-120	1-74							
020	N. B. J. SIMMONS		.77	75.0	524-145	WOMENSEAF, INC.	0.77	75.0	770-359	10-15-86												
021	C. B. J. MARCY		.77	75.0	378-574	J. M. MARCY	.77	75.0	978-784	4-18-93	SEE MAP											
022	L. A. ERB		1.13	110.0	424-603	K. & M. ERB	1.13	110.0	580-273		K. M. ERB			617-570	5/21/93	L. A. & M. A. OGLE Sr.			697-370	5/21/93	* 697-1276	
023	C. B. B. WEIDIG		.92	90.0	556-1243	B. WEIDIG			609-1069		L. J. & B. J. EBERSIC	.92	90.0	873-1159	5-29-91	J. S. & K. J. FERGUSON	.92	90.0	1026-618	7-1-95		
024	L. W. GRANT		.77	75.0	205-332	M. S. TADDE	.77	75.0	631-123	11-2-78	R. J. & M. HOFFMAN	.77	75	743-300	8-22-85	M. E. GANCE	.77		1052-326	7-1-96		
025	C. F. SPIC		.80	75.0	576-747	RONALD G. HOLLY A. JONOVICH	0.80	75.0	580-1154		D. I. M. MONROE	SEE MAP										
026	J. B. M. MORRIS		1.12	104.0	523-102	REN NORSTON	1.12		617-485		R. I. N. NORSTON	1.12	104	732-1334	3-29-85							
027	R. B. L. WEBER		.53	50.0	307-412	R & C ZULAWDT				578-1073												
028	"		.53	50.0	"	R & C ZULAWDT				578-1073												
029	"		.80	75.0	"	R. L. WEBER				578-1073												
030	"		.35	"	"					37-412												
031	A. B. E. SIPLOCK		.76	70.0	245-384	Alex & Ethel M. SIPLOCK			445-1208	MAR 76	R. A. & T. B. COLE	.76	70'	928-262	1-8-93							
032	H. B. N. STRONG		.32	70.0	464-864	N. STRONG	.32	70.0	674-488	5-21-81	J. Goldie			786-387								
033	C. B. M. EDWARDS		.37	70.0	141-125	SURVIVORSHIP DEED			672-471		CLARENCE WILLIAM EDWARDS			715-118		J. & J. SIMONICH	.321	70.0	718-576	7/11/84		
034	M. B. M. FARINACCI		.65	140.85	378-473	M. L. FARINACCI	.65	140.85	909-658	7-7-92												
035	P. B. S. JOINER		.45	70.0	385-82	SUR. DEED			571-336	10/23/74												
036	D. R. N. RALSTON		.45	70.0	438-383	M. J. FARINACCI	.45	70.0	558-866		P. CHAPMAN	692-688	.45	70.0	565-56	1-10-74	C. F. COOPER	.45	70'	823-123	12/1/82	SEE MAP*
037	J. B. G. SANGRIK		.45	70.0	508-1081	G. M. SANGRIK	.45	70.0	565-1131	7-23-74	SEE MAP											
* 022	D. R. HEATH																					
* 018	P. A. BOLDT		.36	80'	819-305	10/3-88	C. S. CASAVECCHIA	.36	80'	872-526	5-8-91											

SCALE IN 1/160 OF AN INCH  
1-800-345-7334

1-800-345-7334

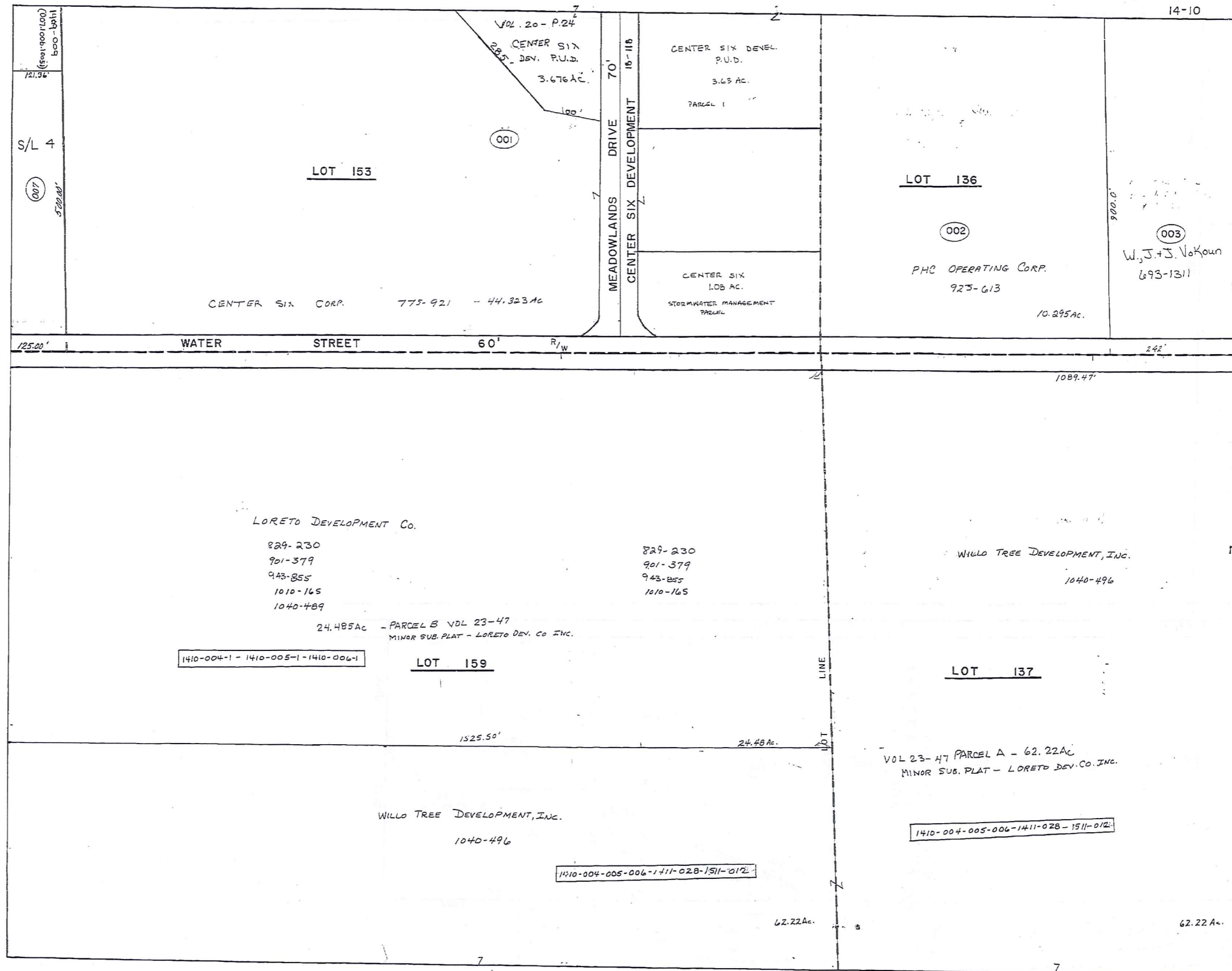
SCALE IN 1/10 OF AN INCH



SCALE IN 1/10 OF AN INCH



1-800-345-7334



PARCEL NO.	TRANSFERRED TO	AC.	FT. FRT.	VOL. PAGE	DATE	TRANSFERRED TO	AC.	FT. FRT.	VOL. PAGE	DATE	TRANSFERRED TO	AC.	FT. FRT.	VOL. PAGE	DATE	TRANSFERRED TO	AC.	FT. FRT.	VOL. PAGE	DATE
1409-001	WA. LANG	2.83		550-8		*														
002	L.R. BOSTWICK	1/4 INT.	522.7	513-454		S.J. & M.S. KARKOSKA	6.00	522.7	580-40	11-1-82	HUNTINGTON NATIONAL BANK	6.0	522.7	682-514	4-1-82	B. Pilarczyk			708-925	12/22/83
002.1	L.R. BOSTWICK	1/4 INT.		501-84		"			580-40		"					SPLIT	CHARDON Post No. 6519			
	M.T. WEARCH	1/2 INT.		537-516		"			580-38		"					VETERANS OF FOREIGN WARS	1.32	192.0	722-40	10/11/84
003	SAME AS (002)		2.89																	
004	W. A. LANG		1.99	90.0	537-513															
005	GEAUGA PROPERTIES LTD.	1.71	20.0	550-1347																
006	"	1.806	20.0	550-1347																
007	"	2.32	20.0	574-554																
"	"			574-552																
"	"			574-556																
008	M.T. WEARCH	1.48	129.0	10-61		M.F. C.A. WEARCH			670-838	1-20-81	LUCY RULLI	1.48	129	676-240	7/13/81					
098007-1006-1005-17	B.F.B. PROPERTIES	2.983	200	667-1179	7-23-80	K.R. BAKER & J.K. CYVAS	2.983	200	1011-796	4-4-95										
* 1409-001,004-1	LANG DISTRIBUTORS CORP.					See Map														
1410-001	I EVANS REALTY CO.	57.5		218-487		EVANS REALTY ASSOCIATES			678-91		CENTER SIX CORP.			775-921		See Map to CORRECT AC.				
002	"	11.75		218-487		"					HEALTH CARE RETIREMENT CORP.	10.295		768-1256		NORTHWESTERN SERVICE CORP.			923-611	11-24-92
003	M. YOKOUN	5.0	242'	200-594		W. M. YOKOUN	5.0	242'	574-141	1-9-75	SEE DETAIL (BELOW)			693-7311						SEE MAP
004	I EVANS REALTY CO.	30.0		218-487		EVANS REALTY ASSOCIATES			678-93											
005	"	12.97		486-10		"			678-94		SEE MAP									
006	"	18.35		486-6		"														
007	M.T. WEARCH	1.41	125.00	10-61		Animal Clinic Inc.	1.41		669-186	10-17-86	R.E. & T.A. SWARTZ	1.41		757-875	5-6-86					
003 cont.	1/3 W. F. YOKOUN JR			(678-131)																
	1/3 J. C. YOKOUN			"																
	1/3 J. YOKOUN CRELLIN			"																

230-292  
SMB

SEE MAP

SCALE IN 1/10 OF AN INCH

1-800-345-7334

SCALE IN 1/10 OF AN INCH

1-800-345-7334

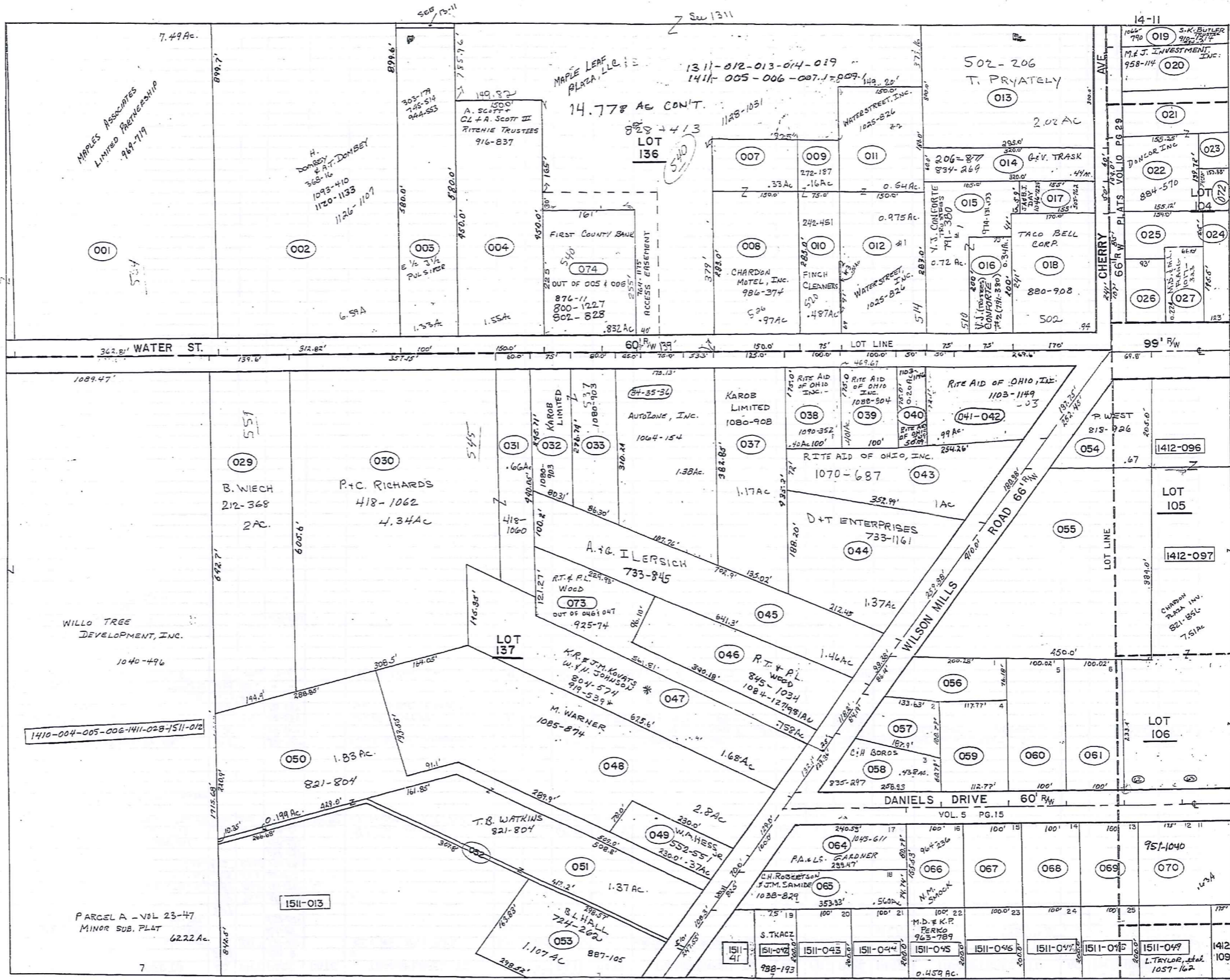
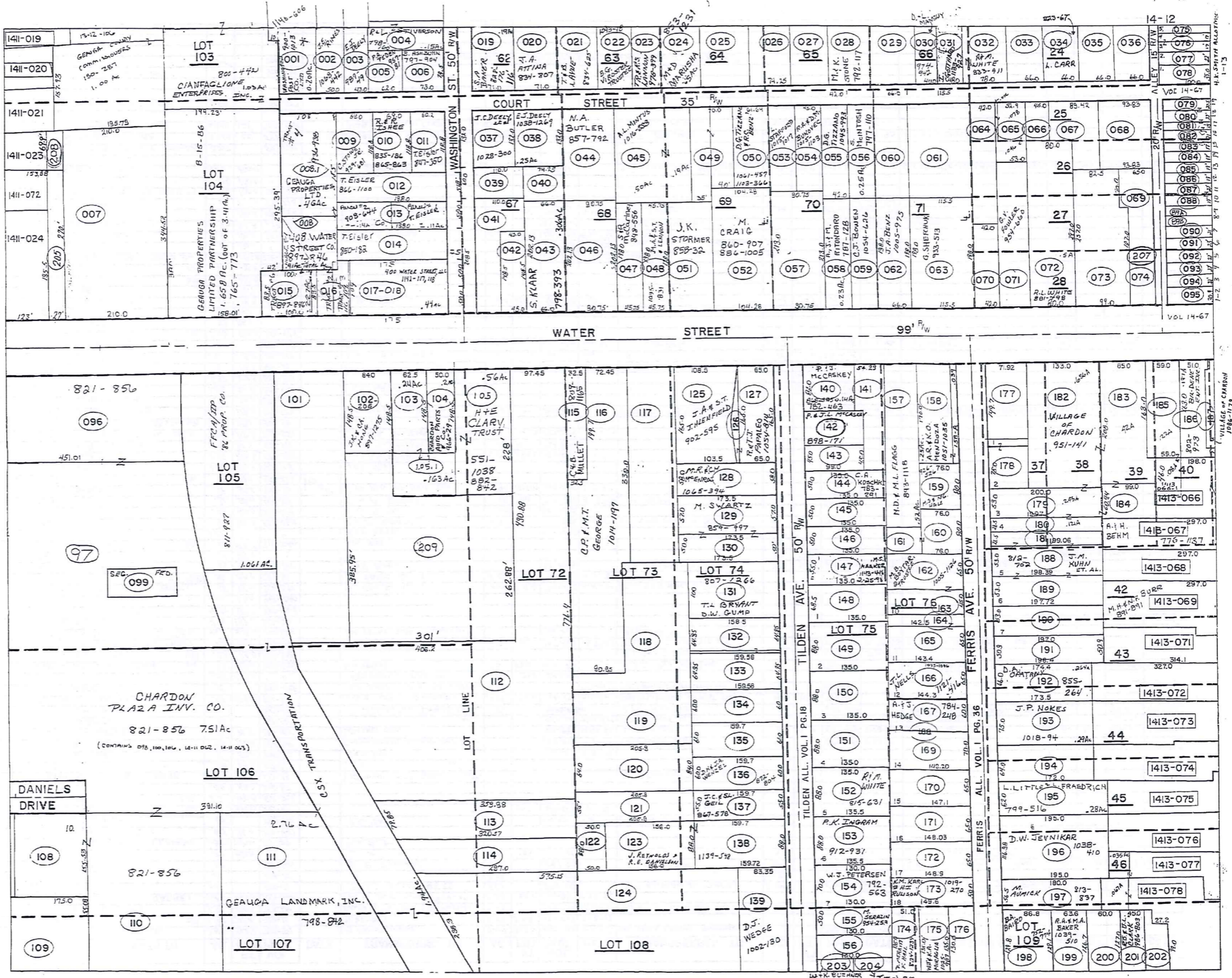




Table with columns: PARCEL NO., TRANSFERRED TO, AC., FT. FRNT., VOL. PAGE, DATE, TRANSFERRED TO, AC., FT. FRNT., VOL. PAGE, DATE, TRANSFERRED TO, AC., FT. FRNT., VOL. PAGE, DATE, TRANSFERRED TO, AC., FT. FRNT., VOL. PAGE, DATE. Contains multiple rows of transfer records.

SCALE IN 1/10 OF AN INCH

1-800-345-7334



PARCEL NO.	TRANSFERRED TO	AC.	FT. FRT.	VOL. PAGE	DATE	TRANSFERRED TO	AC.	FT. FRT.	VOL. PAGE	DATE	TRANSFERRED TO	AC.	FT. FRT.	VOL. PAGE	DATE	TRANSFERRED TO	AC.	FT. FRT.	VOL. PAGE	DATE	
1412-001	K.W. & G.A. SHIFFLER	.20		679-978	10-20-81	Li.C. MANN * See Map															
002	W. RIMES	.12	50.0'	637-368		J.E. & L.J. RIMES	0.12	50'	711-126	2-21-84	SEE MAP										
003	M.M. ERHARDT	.12	43.0'	242-435		M. ERHARDT	0.12	43.0'	714-550	5-2-84	N.W. NEWTON & C.A. SPECK	.12	43.0'	714-245	7/6/84	E.J. DEELY	.12	43.0'	787-49	7-1-94	
004	J.H. INEMAN	.15	50.0'	527-858		L. Ineman & B. Haveler			227-794	12/7/83	R & L STEINERSON				798-160						
005	N. NEWTON	.11	62.0'	603-1047		P.A. PEDEN	.11	62'	957-81	10-12-83											
006	S.K. CARMIGIANO	.14	73.0'	693-1249		F.V. & DI. MOZINA	.14	73'	743-682	8-27-85	B. ASHBURN				SEE MAP						
007	CHARDON OIL	1.70	210.0'	377-431	SPLIT 208	LOT SPLIT 1412-205	0.67	1.533	377-431												
008	ENTER CO. MANT' CORP.	0.42		521-182		MARCELLETTI & ASSOCIATES	0.42		712-1351	4-4-84	R. COOKE, III	.42		890-279	12-30-91						
009	R. STOWE	.19	64.0'	542-667		C. STOWE JR.	.19	64'	925-681	1-26-92											
010	R. ISHEE	.20	62.0'	374-92																	
011	T.H. EISLER	.164	60.2'	622-1026	9-2-78	T.H. EISLER	.164	60.2'	722-129	10-9-85	SEE MAP										
012	C.T. EISLER	.24	51.5'	523-435																	
013	INTER CO. MANT' CORP.	.23	50.0'	521-182		MARCELLETTI & ASSOCIATES	0.23	50.0'	712-1351	4-4-84	R. COOKE, III	.23	50'	890-279	12-30-91	T. EISLER				908-644	7-1-92
014	C. EISLER	.25		603-185		SEE MAP															
015	INTER CO. MANT' CORP.	.19	100.0'	521-182		MARCELLETTI & ASSOCIATES	0.19	100.0'	712-1351	4-4-84	R. COOKE, III	.19	100'	890-279	12-30-91						
016	"	.14		"		"			"	"	"				"	"	"	"	"	"	
017	ATLANTIC RICHFIELD CO.	.33	175'	637-121	5-2-79	CHARLES EISLER	0.33	175'	645-791	3-17-85	R. & D. COOKE	.33	175'	803-	4-12-88	D. COOKE				880-47	8-14-91
018	"	.14	50'	"	"	"			"	"	"				"	"	"	"	"	"	
019	T.M. IRMS	0.19	25'	71.0'	542-1074	R & B GOLOS	.19		728-800		HA. STAIGL & C. INSBRUCKER	.19	71'	808-191	5-8-88						
020	K.B. DIXON	0.27	71.0'	551-1180		S. DIXON	0.27	71.0'	758-801		SEE MAP										
021	F.P. PRICE	0.51		519-27																	
022	J.S. MOLZON	.25		503-1031		B.G. VROSTEK, TRUSTEE			1093-18	2-24-97	SEE MAP										
023	R.T. LADOW	.24		543-876		R.Y. POWELL					SEE MAP										
024	H.C. BRADSHAW	.50		472-637		C.L. BRADSHAW	.50		816-440	8-29-88											
025	WILLIAM G. FERRIS	.50		623-945		K.L. FERRIS			701-872												
026	J.H. HASE	.39	74.25'	601-943		D.N. BEST			628-984												
027	T.L. LOAR	.38		523-192		T.N. LOAR			705-957												
028	R.L. BENNET	0.33		609-102		M. & K. STONE					SEE MAP										
029	B.J. CAMPBELL	.35		508-344		B.R. & J.N. CAMPBELL	.35		731-55	3-13-85											
030	C.L. SOUTHERN	.16	40.0'	574-521		B.E. & S.T. BENNETT	.16	40.0'	624-728	4-27-87	M. ROBY	.16	40'	822-67	12-20-88						
031	M.L. McANANEY	.20	48.0'	546-263		M.G. McANANEY	.20	48.0'	823-773	2-8-88	M.L.M. McANANEY	.20	48'	882-971	9-18-91	G.E.T.J. McANANEY	.20	48'	1044-525	3-18-96	
032	K.B. PILARCZYK	0.42	.34	78.0'	542-1289	K.H. & B.S. PILARCZYK			734-799	4-2-85											
033	K. MILLER	0.25	.28	66.0'	508-34																
034	S.L. CARR	0.25	.28	66.0'	257-340	L. CARR	.28	66'	823-47	1-2-28											
035	D. ELDRIDGE	0.28	66.0'	302-203		J.A.P. ELDRIDGE	.24	66'	732-7	3-25-85											
036	H. VANCORDER	.28	66.0'	484-440		C.J. Titgemeier			628-1023		Genuga County Bd. of Comm.			751-263	1-2-86						
037	J.M. HINK	.3		672-536	5-22-81	J.C. & J. DEELY & A.B. MILLER			1022-200	9-21-85	SEE MAP										
038	M.E. MOSS	.25		460-294		E.J. DERLY			1032-124	1-22-96	SEE MAP										
039	C. JOHNSTON	.15	60.0'	325-621		G.P. & P.A. TRINETTI	0.15	60.0'	753-273	2-18-86											
040	"	.10		"		"	0.10		753-273	2-18-86											
041	G.P. TRINETTI	.37	65'	673-275	4-20-91	"															
042	W.C. BEST	.15	45.0'	633-1232		A.J. & G.A. ILLERSICH	.15	45.0'	719-122	10/1/84	A.J. & G. ILLERSICH	.15	45'	723-845	1985	R.L. & M.M. WHITE	0.15		761-497		
043	R.L. MINER	.31	66.0'	556-122		R.V. FITTS			702-518		SUSAN KLARK			728-393	751						
044	T.J. & N.A. BUTLER	0.34	.41	522-878																	
045	H.C. R. CLIPSTON	.59		585-120		JAMES M. HINK															
046	W.M. MELKERSON	.41	30.75'	329-553		W.M. MELKERSON			723-626	1985											
047	A.D. SKIDMORE	.21	45.38'	653-27	653-27	SEE MAP	.25	45.38'	885-198	10-27-91											
048	V.S. NELSON	.29	45.38'	505-633		S. NELSON								900-125	4-22-92	M.A. & S.T. LENNON	.29	45.38'	1095-831	3-17-97	
049	R.M. ELLIOTT	0.27	70.0'	603-623		M.C. SCANLON			667-925	10-1-80	M.C. SCANLON	.19	1.15	735-101	7-3-85						
050	D.Y.M. GRIFFITH	.21	61.64'	601-1164		R.C. BENE			1061-457	7-26-94	SEE MAP										
051	D.S. RUMINSKI	.38		665-789	6-19-80	W.A. & J. GREEN	.38		735-1356	4-19-85											
052	F. GRAU	.46	1104.2'	300-316		F. GRAU			703-648		FLORENCE GRAU	.46		726-338	11-27-84	SEE MAP					
053	R.M. BRINDO	0.25	.17	570-780		L. STAFFORD	.17		1015-1071	5-22-95	SEE MAP										
054	F.M. PHIPPS	0.25	.17	450.0'	491-259	R.M. & D.M. BUKOVIC	.17		1018-103	5-22-95	SEE MAP										
055	M.C. BRAZIS	.25	42.0'	615-827		C.A. BRAZIS	.25	42.0'	714-218	4-24-84	L. LANG	.25	42'	927-104	1-5-93	D.G. TRIZANO	.25	42'	1045-993	3-29-96	
056	T. & D. D. SIBOLA	0.25		580-1260		M.A. NEELY	0.25		713-1023	4-15-84	S. MCINTOSH				SEE MAP						
057	D.E. & H.M. WILSON	0.44	90.75'	585-573																	
058	C.S. CHADWICK	.23		663-1128		R. & J. HURWITZ			704-332		A.J.M. RITONARO				SEE MAP						
059	R.K. EMMONS & E.A. SARGENT	.25		672-66		C.J. BOWEN	.25		1054-626	6-7-96											
060	D.E. HEINZ	.28	66.0'	591-737																	
061	M. & D. WILLMAN	.50	115.5'	625-1201		M. WILLMAN	.50		1002-105	12-2-94											
062	R.T.J. BENZ	.50	66.0'	657-736		J.A. BENZ	.50	66.0'	1205-975	1-17-95	SEE MAP										
063	G.T. SHEFCHUK	.53	115.5'	661-1174		G. SHEFCHUK	.53	115.5'	933-513	5-22-93											
064	S. RODECKER	.21	42.0'	576-988		R. & B. L. DEW			709-1821												
065	G.A. SHIFFLER	0.05	.13	52.9'	396-362	R.M. & T.M. CURRY	0.05	52.9'	725-818	1995											
066	P.C. RICHARDS	.07	45.0'	427-314		T.D. & M.K. MOUYOS	0.07	45.0'	716-127	12-31-86	M.K. MOUYOS	.07	45.0'	1077-220	10-24-96	C.A. MUHIC				1133-343	12-10-97
067	NANCY M. O'REILLY	.20	89.42'	599-944																	
068	BANK OHIO	.26	93.83'	667-1220	10-1-80	NOLAN PROPERTIES PARTNERSHIP	.26	93.83'	697-2769	4-29-83											
069	NOLAN PROPERTIES	.3		647-335																	
070	M. & V. BARTHLOMEW	.15	42.0'	576-850																	
071	G.T. FOWLER	.18		552-708		G.V. FOWLER	.18	42.0'	954-600	9-22-93											
072	B. & B. HUSTON	.50	80.0'																		

R.L. WHITE #13  
10-25-75-12  
3RD  
D.C. KILBURN  
802-397

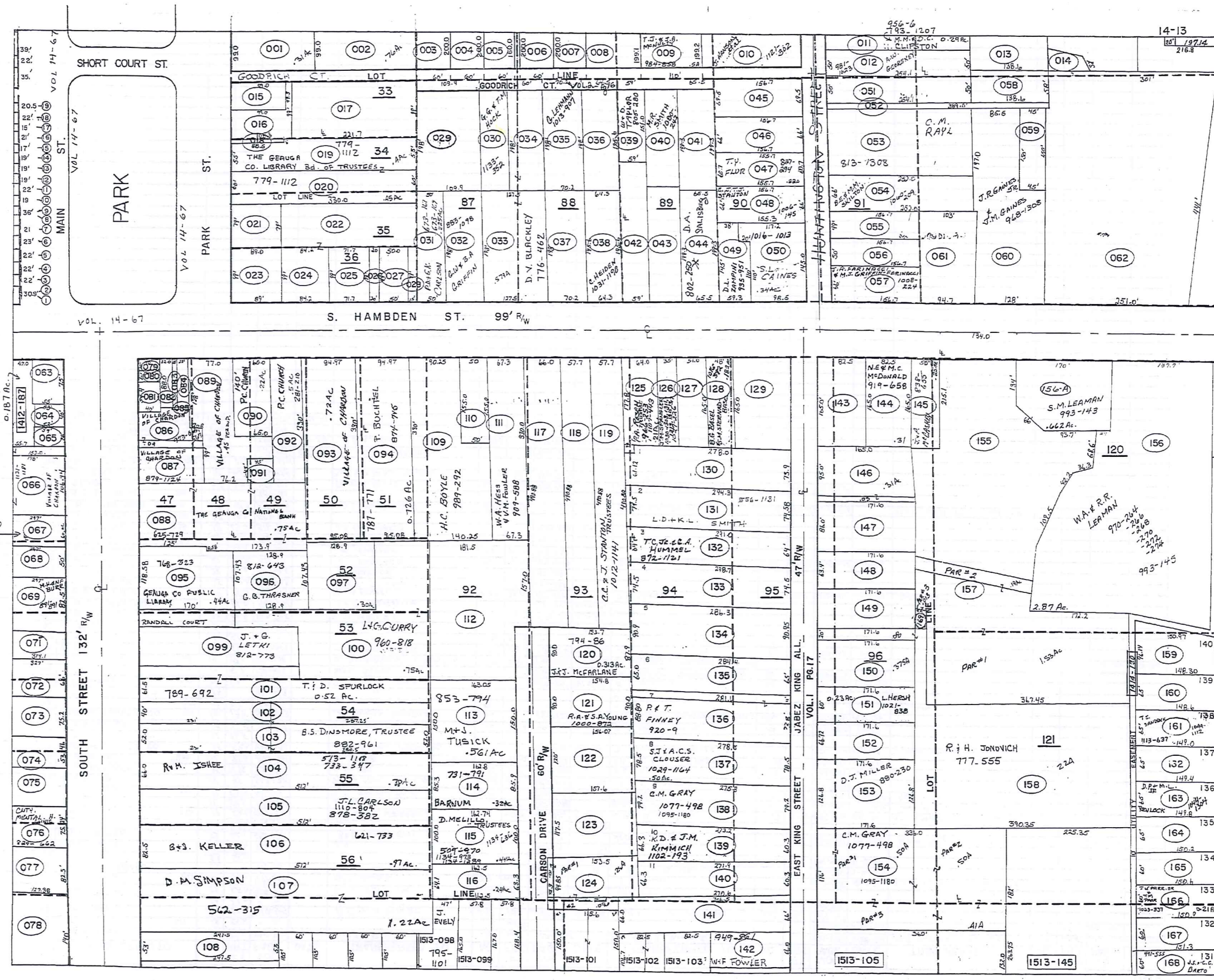
SCALE IN 1/10 OF AN INCH  
1-800-345-7334

PARCEL NO.	TRANSFERRED TO	AC.	FT. FRT.	VOL. PAGE	DATE	TRANSFERRED TO	AC.	FT. FRT.	VOL. PAGE	DATE	TRANSFERRED TO	AC.	FT. FRT.	VOL. PAGE	DATE	TRANSFERRED TO	AC.	FT. FRT.	VOL. PAGE	DATE
16	1412-082 FRANK OHIO		21'	667-1221	10-1-80	D.J. HENDLEY, JR.		21'	772-1099	11-19-86	D.J. HENDLEY, JR.			775-180						
15	083 H.B. VANDORDER		17'	519-517		C.W. + D.C. KNOWLTON		17'	695-4357	3-15-83	C.W. + D.C. KNOWLTON			730-1172	3-11-85	JGT ENTERPRISES, INC.	17'	1013-894	474-95	
14	084 H.E. STUDER		19'	531-1273		H.E. + C. STUDER		19'	721-1163	10/10/84										
085	R.E. SAINVLY + M.A. PICONE		19'	616-246		CHARDON OFFICE SERVICES		19'	275-1167	3-25-83	P.J. McCASKEY 1st fl. + BASEMENT			817-640						
086	N.B. CHAPMAN		19'	225-257		N.V. CHAPMAN		19'	889-90		R.J. + K.C. MASHKA	19'	889-1320	10-21-91						
11	087 D.M. CORRIGAN		22'	603-831		Tore, Inc., Ohio Corp.		22'	705-498		D.L. LAZZANO			730-1028	3-11-85	R.J. GERLICA			862-469	11-8-90
16	088 " "		22'	" "		Tore, Inc., Ohio Corp.		22'	705-452		D.L. LAZZANO			730-1028	3-11-85	" "			" "	" "
8-9	089 R.F. LEHMAN		36'	589-1063		J.A. DIVELEY		36'	988-97	7-15-94	M.E. CULLITON			988-99	7-15-94					
7	090 C.L. RICKARD		21'	225-372		C.L. RICKARD, TRUSTEE		21'	1032-618	11-1-95						D. KILBURN TRUSTEE			945-	7-1-93
6	091 R.A. HOLT		23'	697-614		R.A. HOLT		23'	734-979	4-2-85	E.F.E. ARRIGNI	20-9-94	823-875	1-3-89	" " 3RD FLOOR			1199		7-1-93
5	092 R.A. HOLT		22'	617-760	7-17-78	R.A. HOLT		22'	734-877	4-2-85										
4	093 D. ISHEE		22'	550-1225				22'												
3	094 M. WEARSCH		22'	247-29		R.P. WEARSCH		22'		11-4-85	109 PARTNERSHIP			862-982	11-15-90					
1+2	095 B.C. HOFFMAN		30.9'	266-987		B.J. HANNA		30.9'	687-723	7-6-82	W.T. + B.J. HANNA			735-139	4-3-85	G.C. & P.R. MARTIN	30.9'	1087-1289		1-10-97
096	THE C.J. COMPANY	1.692	2.152	531-742																
097	THE CHARDON SHOPPING CTR.	7.0		281-258		J.C. COMPANY			687-1375	6-25-82	CHARDON BLVD. INV. (100, 101, 102, 103)	7.51		821-856	11-23-88					
098	L.R. BOSTWICK	.28		281-251		C.S. COMPANY	.28		775-1046	12-29-86	NEW PART OF CPT									
099	SECURITY FEDERAL	.14		285-73																
100	THE CHARDON SHOPPING CTR.	.23		443-742		J.C. COMPANY	.23		687-1375	6-25-82	NEW PART OF CPT									
101	A.B. HAUTER	1.5		270-125		A.B. HAUTER SS.	1.5		724-500	12-7-93	T.A. + B.C. HAUTER	1.54		752-232	2-17-86					
102	GEAUGA FIVE-D-INC.	.30	84'	618-466	2-27-78	S.T. + L.M. REARRICK	0.30	84'	687-687		J.K.E.A. HONG			897-1223	3-26-92					
103	H.I.E. CLARY	.24	62.5'	542-358		R.A. + L.A. PASQUALE		62.5'	825-261	8-12-97	RA + LA PASQUALE TRUST			1110-1000						
104	W.W. DPPER	.20	50'	677-206	9-11-81	See Map		50'												
105	H.I.B. CLARY	.723		551-1038																
106	THE CHARDON SHOPPING CTR.	.76	136.81'	281-258		C.J. COMPANY		136.81'	687-1375	6-25-82	NEW PART OF CPT									
108	" "	.36		278-522		C.J. COMPANY	.41		713-556											
109	T. PRATELY PRIVATELY	.82	175'	502-209																
110	THE C.J. COMPANY	1.54		531-742																
111	H. HOFFMAN	2.76		609-1246		FRANCIS K. HOFFMAN VS.			747-802	306-95										
112	GEAUGA AERIE	3.95	97.45'	451-285																
113	VILLAGE OF CHARDON	.55		382-311																
114	" "	.25		189-155																
115	R. SINARSKI	.15	32.5'	593-103		G+B. MUCLET	.15	32.5'	809-1165	5-26-82										
116	C. E. BROWN	1.06	72.45'	454-532		S.S.			715-999	17 MAR 1989	E.M. BROWN	1.06	72.45'	891-1256	1-27-92	SEE MAP				
117	G.I.J. BARTHOLDMEW	.62		672-1211		ROB. L.E. VAN A. NYEGARD			729-1160	24 JAN 85										
118	J.M. RITONDARO	.65		593-1058		C. KOSCHKI			758-697											
119	W.G. GROSS	.48		520-557																
120	H.J. MILLER	.40		454-821		GEAUGA AERIE NO. 2261	.40		669-256											
121	" "	.26		454-821		" "	.26		" "											
122	G.C. FARM BUREAU CORP.	.11		260-615																
123	L.M. JOINER	.32		577-236		D.G. + R.A. BOGDEN	.32		696-989	4-20-83	R.A. BOGDEN	.32		1023-688	4-27-95	SEE MAP				
124	G.C. FARM BUREAU CORP.	2.48		260-515																
125	K.I.K. TRENT	.38	108.5'	430-918		J.A. + S.T. THLENFIELD	.38	108.5'	902-875	5-6-92										
126	M.I.B. LUTHER	.02		388-447		R.A. + T.J. PAPAIO			1054-314	6-10-96										
127	" "	.27	65.0'	" "		" "		65.0'	" "											
128	M.E. + M.M. CARABINE	.24	58'	598-378		T.P. + M.K. CHAPPELL	.24	58'	804-681	3-1-87										
129	L. GRAY	.22	57'	206-27		A. + L. GRAY		57'	731-910	3-21-85										
130	" "	.20	40'	231-612		H. + L. GRAY		40'	731-910	3-21-85										
131	G.H. + B.L. HETZEL	.37		677-237	8-12-81	R.L. VONDRASEK	0.37		755-1267	4-10-86	T.L. BRYANT + D. GUMP	.37		307-166	4-29-88					
132	T.J. TERWILLIGER	.24	64.9'	460-717		T. + J. TERWILLIGER		64.9'	733-972	1985										
133	J.M. RITONDARO	.24	64.95'	593-1058		C. KOSCHKI	0.24	64.95'	758-697											
134	W.G. GROSS	.22	60.0'	520-552																
135	G. ALDERMAN	.22	61.0'	266-356		W.L. BITNER		61.0'	655-1044	3-24-83	W.A. BITNER	.22	61'	747-632	10-30-85					
136	E.F. WENZEL	.22	60'	254-373		E.S. + D. WENZEL	.22	60'	734-1169	4-3-85	D.H. + J.A. WENZEL	.22	60'	872-804	5-10-91					
137	H.J. MILLER	.20	55'	454-821		M. + B. MASTERINO	.20	55'	706-360		M.A. MASTERINO	.20	55'	818-340		J.C. + S.L. GEL	.20	55'	861-578	
138	L.M. JOINER	0.32	98'	377-236		D.G. + R.A. BOGDEN	0.32	98'	696-989	4-20-83	R.A. BOGDEN	0.32	98'	1023-688	4-27-95	SEE MAP				
139	C.A.D. WEDGE	.40	83.2'	496-206		D.J. WEDGE	.40	83.2'	1002-130	12-1-94	SEE MAP									
140	J.I.J. PARR	.18	82.0'	470-112		C.R. + P.M. + J.L. McCASKEY	SEE MAP	82.0'			P.M. + J.L. McCASKEY			868-585	3-13-91					
141	M.I.R. MORLOCKE	.22	54.25'	574-455		R.A. MORLOCKE	.22	54.25'	748-1244	11-22-85										
142	J.I.J. PARR	.18		470-112		D.M. + J.T. McCASKEY			880-264	8-15-91	P.E. + J.L. McCASKEY			898-171	3-17-92					
143	C. FARINACCI	.10	45'	200-200		V.P. + C.N. COCCO		45'	748-37	11-8-85	V.P. COCCO	.10	45'	918-674	7-24-92	J.M. GLASSER			972-955	2-24-94
144	A.W. WENDT	.15	50'	203-388		C.R. KOSCHKI	SEE MAP	50'												
145	B. GDOVICHIN	.15	40'	678-471		J.D. + B.A. LANDERS		40'	1111-107	7-2-97										
146	H.I.M. STOLTZ	.15	50'	551-1085		H.I.M. STOLTZ		50'	694-162	2-8-85										
147	D.S. COLEY	.17	55.0'	603-235		DAVIS + SWENDERS	(119 ADP 88)	55.0'	1009-784		C.T. + M.S. HAAKER	.17		1076-667	10-22-96	M.S. HAAKER			1143-448	2-25-98
148	D. ERNST	.33	68.5'	399-777																
149	GEAUGA CO. MENTAL HLTH CLINIC	.27	88.0'	667-1187																
150	I. HAUTER	0.32	27	217-505		P.J. HAUTER		27	1111-881	7-2-97										
151	G. ALDERMAN	0.32	27	266-360		W.L. BITNER		27	695-1044	3-24-83	W.A. BITNER			747-632	10-30-85					
152	E. VAUGHN	0.27	88'	200-147		W.M. VAUGHN		88'	745-421	1985	R. + M. WHITE			815-631	8-15-89					
153	W.B. SIMPSON	.27	88'	587-594		M.I. + R. HAAS	.27	88'	811-1209	6-23-88	R.K. IN									

SCALE 1/10 OF AN INCH  
1-800-345-7334

PARCEL NO.	TRANSFERRED TO	AC.	FT. FRT.	VOL. PAGE	DATE	TRANSFERRED TO	AC.	FT. FRT.	VOL. PAGE	DATE	TRANSFERRED TO	AC.	FT. FRT.	VOL. PAGE	DATE	TRANSFERRED TO	AC.	FT. FRT.	VOL. PAGE	DATE	
1412-162	J. & A. FREEZE	.21	45.0	485-919		E.T. & M.B. BOYTAR	.21	45.0	603-1825		E.T. & M.B. BOYTAR			732-688	3-28-85	M.B. BOYTAR, TRUSTEE	.21	45.0	1005-126	1-18-85	
163	"	0.13	15	45.0	"	"					"			732-688	3-28-85	"	.13	45.0	1005-126	"	
164	R. WHITRIGHT	.07	20.0	484-549		R.E. Whitright	.07	20.0	587-776	4-22-76	E. & E. P. M. Whitright	.07	20.0	587-776		"					
165	"		20.0	484-549		"					"			587-776		"					
166	E. MELLINGER	.22	65.0	389-421		R.L. Ratcliffe	.22	65.0	587-353	6-76	SEE MAP			587-449		"					
167	A. & N. TRASK	0.21	20	600	477-858	D.F. FOWLER	.20	60.0	653-378	8-27	J. FOWLER			667-1230	10-1-80	A. & J. HEDGE				SEE MAP	
168	J. & M. RITONDARO	.02			410-83	D.L. MALLBRAN			625-580	7-21-78	D.M. & L.G. HALLORAN			734-766	4-2-85	"					
169	"	.23	65.0	"	"	"			"	"	"			734-766	4-2-85	"					
170	R. & E. RARICK	.21	65.0	489-192		S.S.			580-819	75	"					"					
171	D. & V. BONNER	.21	65.0	552-492		R. & L. Giszinski			673-367		R.H. ELLIOTT			667-1191	10-1-80	R. & M. RYZAN				701-328	
172	R. & E. RARICK	.22	65.0	206-673		S.S.			580-819	75	"					"					
173	L. & N. LAUX	0.22	.17	50.0	682-954	C.R. & B.R. WEARSCH	.17	50.0	682-954	2-17-82	L.M. & N.L. LAUX	.17	50.0	682-956	2-17-82	M.T. KIMBOROWICZ				SEE MAP	
174	C. NOBLE	.16	54.5	516-385		J. RUSAW	0.20	.16	54.5	516-132	G.E. & E.A. Young	.16	54.5	643-586		"					
175	T. G. FENTON	0.20	.17	53.0	311-120	R. F. BENEDECIC	0.17		770-597		J. GRAHAM	.17	53.75	316-819	8-31-88	"				SEE MAP	
176	W. & T. WRIGHT	.14	47	508-938		W. & MARY RAYER	0.14	47	580-90	75	S. & V. COATES			647-471		"					
177	R. J. THRASHER	.25	71.92	274-271		H. CLARY	.25	71.9	565-124		B.L. KIGLIER	.25	71.92	724-989	11/1/84	"					
178	C. O. MIHN	0.11	.12	75.0	532-461	J. SPEAR	0.22	.12	75.0	568-1032	9-17-74	R.M. & C.A.M. BYRNES	0.11	0.02	717-691	6/23/84	"				
179	CARROW REALTY CO.	.25	53.0	426-380		LAKE BEAUGA PRINTING			667-422	10-23-70	TRI. COUNTY NEWSPAPERS INC.			726-754	12/5/84	"				SEE MAP	
180	"	.12	26.5	"	"	"			"	"	"			"	"	"					
181	G. & B. NELLS	.12	26.5	507-514		T. & K. PRENGHAN	.12	26.8	719-214	7-24-84	J.M. KUHN ET AL.	.12	26.5	818-722	7-1-82	"					
182	CARROW REALTY CO.	0.25	68.0	133	507-653	LAKE BEAUGA PRINTING			667-422	10-23-70	TRI. COUNTY NEWSPAPERS INC.			726-754	12/5/84	"					
183	"	0.50	.42	85.0	417-581	"			"	"	"			"	"	"					
184	"	.14	47	484-549		"			"	"	"			"	"	"					
185	W. C. BURNS	0.58	.22	59.0	551-442	3000 COMPANY	.22		698-391	5/23/83	R. R. WANTZ	.22		1115-144	7-15-88	"					
186	"	0.15	.20	51.0	520-983	W.C. BURNS			706-953		BIL-DAVE ENTERPRISES INC.	.20	51'	908-973	1-6-88	"					
187	L. & C. MILLER	0.17	.19	47.0	427-1028	J. ZNIDARSIC (TRUSTEE)	0.19	47'	770-1293	10-24-86	J. ZNIDARSIC (TRUSTEE)					VILLAGE OF CHARDON				1086-179	12-31-86
188	G. & B. NELLS	.24	53.0	512-514		T. & K. PRENGHAN	.24	53.0	719-214	7-24-84	J.M. KUHN ET AL.	.24	53'	818-722	7-1-82	"					
189	"	.24	53.0	"	"	"			"	"	"			"	"	"					
190	E. BELL	.24	53.0	425-117		R. & S. BELL				657-124	"					"					
191	H. M. HAZEN	.23	50.9	460-745		E. J. MILLER	.23	50.9	682-544	2-5-82	"					"					
192	H. & M. OHANESSIAN	.26	66.0	413-337		H. & M. OHANESSIAN			417-1083	2/17/78	"					"					
193	A. & W. HOLMES	.29	75.0	487-217		WILMA HOLMES	0.29	75.0	587-290		J.P. NOKES	.29	75.0	1018-94	6-15-85	SEE MAP					
194	F. & M. MILLER	.25	64.0	531-503		S. & S. TIMMOTHY	.25	64.0	576-335		"					"					
195	B. L. FLEET	.28	67.0	357-605		G. WATSON			710-1071		"					"					
196	W. H. PARSONS	.52	116.98	516-20		E. BARCOCK	.55	116.98	603-1229		D.W. JEYNIKAR	.55	116.98	1038-410	1-12-86	"					
197	J. & M. AUMICK	.22	54.5	491-158		M. AUMICK	.22	54.5	873-837		"					"					
198	E. DEMPSEY	0.14	.26	82.7	392-492	B.A. BAIRD			752-774		"					"					
199	J.P. PENROD	0.25	.19	63.6	516-994	R.A. & M.A. BAKER			1039-510	1-26-96	"					"					
200	R. J. TAKACS	0.25	.19	60.0	557-956	"					"					"					
201	G. & O. McELWAIN	0.16	.13	45.0	289-489	O.T. McELWAIN	0.13	45.0	378-303		T. & L. Dauterman	0.13	45.0	1667-945		P. & D. HACKETT				SEE MAP	
202	A. & D. GROSSMAN	0.10	.11	48.0	484-35	"					"					"					
203	R. STONE	0.10	.07	44.0	487-136	JANET A. STONE	0.07	44.0	585-940		W.S. & K. BUEHNER	.07	44'	873-888		"					
204	A. L. KING	.07	65.0	316-488		W. E. & D. L. KING	.07	65	733-964		SEE MAP					"					
205	FRANCHISE REALTY 1412-807	0.187	270	322-1031		"					"					"					
206	GERUSA FIVE-O-INC.			619-155	2-27-78	ST. & L. M. REARICK			766-687		"					"					
207	L. E. CARLSON	0.03		336-524	7-21-58	R. E. A. HOIT	0.03		67-760	12-16-77	"					"					
208	MCDONALD'S CORPORATION	0.238		678-1216		"					"					"					
209	SEALICAERIE #2261 F.O.E. SPLIT	1.927		679-376	10-20-81	"					"					"					

SCALE 3/16" = 1" OF AN INCH  
1-800-345-7334





PARCEL NO.	TRANSFERRED TO	AC.	FT. FRT.	VOL. PAGE	DATE	TRANSFERRED TO	AC.	FT. FRT.	VOL. PAGE	DATE	TRANSFERRED TO	AC.	FT. FRT.	VOL. PAGE	DATE	TRANSFERRED TO	AC.	FT. FRT.	VOL. PAGE	DATE	
1413-001	BOARD OF EDUCATION	.31	99.0'	50-588																	
002	BOARD OF EDUCATION	.76		73-108																	
003	B.M. FRY	.28	60.0'	775-835	12-29-86																
004	G.D. & J.M. TACKLA	.27	60.0'	997-1043	10-19-94																
005	J.P.D. HORABIK	.22	60.0'	764-7102																	
006	A.F.D. ARTINO	.37	60.0'	735-220																	
007	V.E.S. HAYWARD	.35		733-856																	
008	V.E.S. HAYWARD	.35		733-851																	
009	T.J. & J.A. M'NUITY	.50	110.0'	984-855																	
010	E. POLO	.25		844-89		T.S. & J.L. RAUSCH		1060-111		SEE MAP											
011	M.H. & D.C. CLIPSTON	.29	50.0'	715-207																	
012	A.W. GEORSKEY	.28	50.0'	98-1023	5-16-90																
013	T. & J. LARSON	.31		866-901	2-7-91																
014	J.P. J. LARSON	.05		866-901	2-7-91																
015	D.C.T. ENTERPRISE	.11	49.5'	775-749																	
016	GEA. CO. PUB. LIBRARY Bd. TRUSTEES	.14	49.5'	749-885	12-9-85																
017	BOARD OF EDUCATION	.50		187-288																	
018	GEA. CO. PUB. LIBRARY Bd. TRUSTEES	.02	4.0'	749-949	12-9-85																
019	GEA. CO. PUB. LIBRARY Bd. TRUSTEES	.45	55.0'	777-1112																	
020	GEA. CO. PUB. LIBRARY Bd. TRUSTEES	.45	60.0'	777-110																	
021	J.R. KIRBY	.16	79.0'	523-626																	
022	WESTERN RES. TEL. CO.	.99		459-83																	
023	J.R. KIRBY	.20	89.0'	453-243																	
024	WESTERN RES. TEL. CO.	.19	84.25'	457-87																	
025	WESTERN RES. TEL. CO.	.16	71.75'	459-83																	
026	WESTERN RES. TEL. CO.	.05	20.0'	669-783	11-19-80																
027	WESTERN RES. TEL. CO.	.11	50.0'	669-783	11-19-80																
028	WESTERN RES. TEL. CO.	.05	15'	669-783	11-19-80																
029	BOARD OF EDUCATION	.50	109.9'	800-306																	
030	R.E. WOODARD	.18		425-807																	
031	D.E.G. CARLSON	.22 1/2	50'	673-119	4-17-81																
032	G.W. & B.A. GRIFFIN	0.26	59.9'	885-1098	9-30-91																
033	D.V. BLACKLEY	.57	127.5'	776-462																	
034	R.E.G. VAUGHN	.27	60.0'	880-903																	
035	G. LEHMAN	.32	70.2'	1013-907	4-28-95																
036	G. LEHMAN	.28	64.3'	1013-907	4-28-95																
037	O. STRIKE	.36	70.3'	576-35																	
038	C. & W.J. HEIDEN	.28	64.3'	731-1305	3-25-85	C. HEIDEN		1031-1198-10-27-95		SEE MAP											
039	S.E. & V.K. ZAMER	.21	59.0'	731-752	3-21-85																
040	R.Z. TOMPKINS	.27		951-1305	6-27-93																
041	B. DEYKO	.29	65.5'	751-662																	
042	R.E.S. KIDDER	.29	59.0'	733-888																	
043	S.F.J. DOWNING	.27		669-937																	
044	DOLORESA SALISBURY	0.21	.29	802-250																	
045	O.H. DIAMOND	.25	68.5'	685-607	4-27-82																
046	R.E.K. CROMWELL	.25	66.0'	576-659																	
047	W.J. FLUHR JR.	.22	60.78'	762-235																	
048	C. J. & J.S. STANTON-TRUST	.25	66.0'	800-745																	
049	D.L. ZAMPINI	0.11	59.21'	935-951																	
050	S.L. CAINES	.34		1014-1013																	
051	ED. & S.A. SCHADE	.28	50.0'	943-456	6-16-93																
052	T.E.J. LARSON	.09	10.0'	866-901	2-7-91																
053	L.M. RAYL	.95		83-1209	7-27-88																
054	L.H. SWANEY	.38	66.0'	951-248	8-20-93	B.E. & M.M. SKILTON		1060-209		SEE MAP											
055	C.H. & M.T. ELLIOTT	.17	49.0'	719-1275	10-11-84																
056	C.H. & M.T. ELLIOTT	.18	50.0'	719-1275	10-11-84																
057	J.A. FARINACCI & M.A. GRIFFIN-FARINACCI	.23	66.0'	1008-284																	
058	T.E.J. LARSON	.18		866-901	2-7-91																
059	T.E.J. LARSON	.16		866-901	2-7-91																
060	T.R. & M. GAINES, SR.	0.42-0.48	.84	128.0'	968-7306	1-12-94															
061	E.M. PETERSHEIM	.39	94.35'	706-1145																	
062	T.E.J. LARSON	.28	251.0'	866-901	2-7-91																
063	J.S. FARINACCI	.09		619-287	2-16-79																
064	J. FARINACCI	.05	20.0'	619-287	2-16-79																
065	G.H. & A. TOMASO	0.05	.09	36.0'	1008-664	1-27-95															
591*	BIL-DEME ENTERPRISES INC	0.42	.48	128.0'	968-7306	1-12-94	SEE MAP														
067	H.M. BEHM	.4095	100.0'	896-1052	3-18-92																
068	M.G. & T. PATTERSON & D. HAYS	.32	50.0'	736-909																	
069	M.H. & N.F. BURK	.75	22.5'	891-891	1-22-92																
071	H.M. BURK	0.50	66.0'	886-1322																	
072	D. TRASK	.80	66.0'	505-499																	
073	J.M. RITONDARO	.56	75.2'	895-611																	
074	J.M. RITONDARO	.46	53.46'	486-529																	
075	J.M. RITONDARO	.45		443-574																	
076	COUNTY MENTAL HEALTH CLINIC	.51	75.24'	829-662																	
077	G.C.F.R. MARTIN	.42	82.5'	761-643																	
078	AID GROSSMAN	0.035		761-643																	
1 <sup>st</sup> Floor	079 VILLAGE OF CHARDON (1 <sup>st</sup> FLOOR)	.20	140'	319-1100																	
2 <sup>nd</sup> Floor	080 VILLAGE OF CHARDON	.02	20.0'	908-1338	7-7-92																
081	W.M. PETERSON	.05	20.0'	672-599	4-6-81																
3 <sup>rd</sup> Floor	081 VILLAGE OF CHARDON	.05	54.4'	1017-221	6-14-86																
1 <sup>st</sup> Floor	080 VILLAGE OF CHARDON			662-403	2-18-82																
				903-1006	5-3-92																




Table with columns: PARCEL NO., TRANSFERRED TO, AC., FT. FRNT., VOL. PAGE, DATE, TRANSFER TO, AC., FT. FRNT., VOL. PAGE, DATE, TRANSFERRED TO, AC., FT. FRNT., VOL. PAGE, DATE, TRANSFERRED TO, AC., FT. FRNT., VOL. PAGE, DATE. Includes entries for BOARD OF EDUCATION, G.F.K. DORN, W.F.J. RUDY, etc.

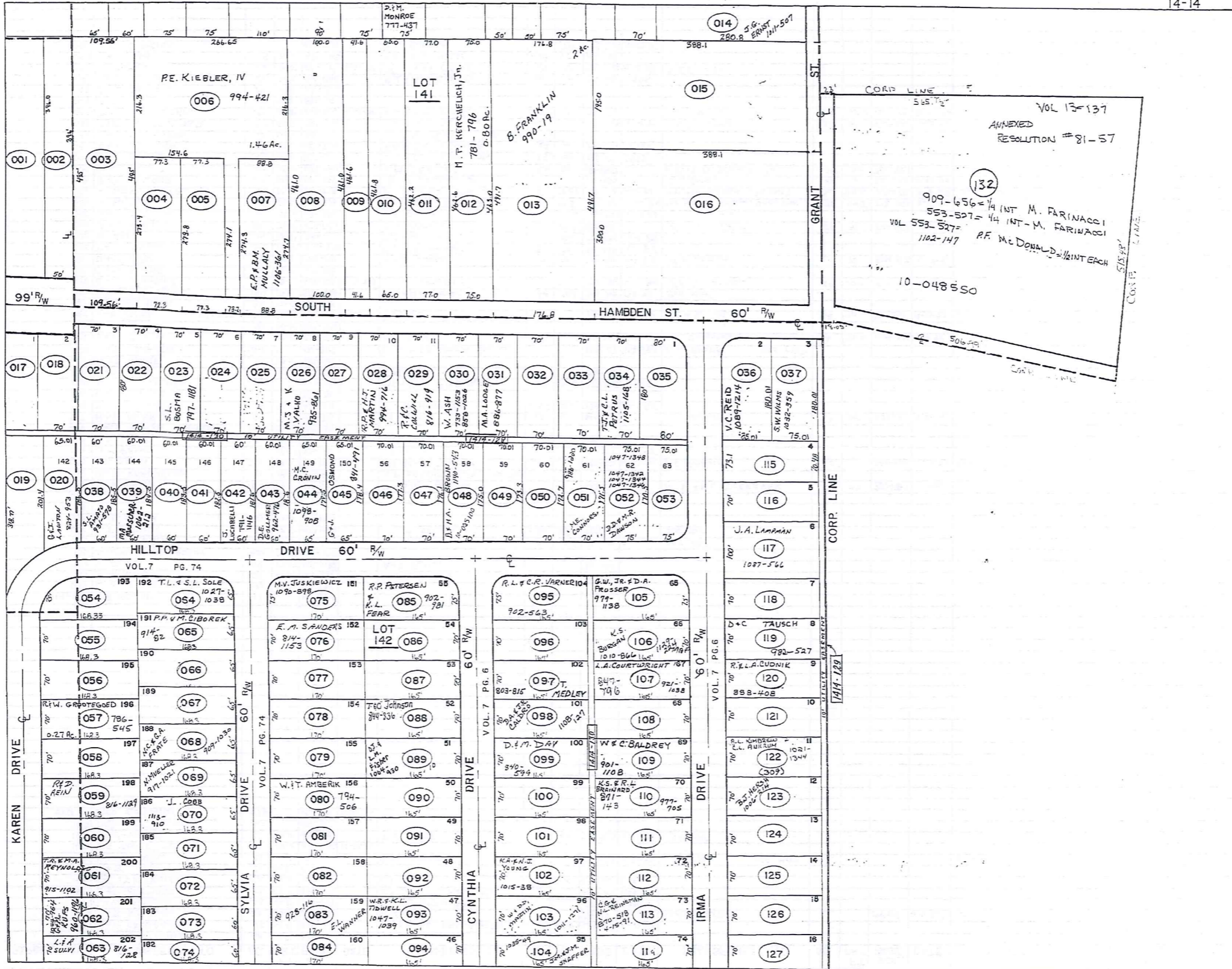
080-1st Floor R.E.B.L. KIEBLER 552-759 R.M. ZELLA 922-996 58-92 VILLAGE OF CHARDON 902-1000 5-8-92

SCALE IN 1/10 OF AN INCH  
1-800-345-7334

PARCEL No.	TRANSFERRED TO	AC.	FT. FR.	VOL. PAGE	DATE	TRANSFERRED TO	AC.	FT. FR.	VOL. PAGE	DATE	TRANSFERRED TO	AC.	FT. FR.	VOL. PAGE	DATE	TRANSFERRED TO	AC.	FT. FR.	VOL. PAGE	DATE
1413-082	CHARDON VILLAGE	.024	12.0'	496-1008																
083	CHARDON VILLAGE	.021	10.0'	124-507																
084	CHARDON VILLAGE	.044	22.0'	124-500																
085	CHARDON VILLAGE	.002																		
086	VILLAGE OF CHARDON	.15		913-327	3-2-94															
087	VILLAGE OF CHARDON	.17	65.81'	879-124	8-9-91															
088	THE GARDEN CO. NAT'L BK. CHARDON	.75		225-729	7-27-78															
089	VILLAGE OF CHARDON	.43		210-788																
090	P.C. CHURCH	.21	45.0'	77-509																
091	VILLAGE OF CHARDON	.05		145-194																
092	P.C. CHURCH	.5		281-210																
093	VILLAGE OF CHARDON	.72	34.97'	635-345																
094	R. BUCHTEL	.726	34.97'	874-715	6-6-91															
095	GAUGA CO. PUBLIC LIBRARY	.44	118.58'	768-323	9-18-84															
096	G.B. THRASHER	.31		812-643	2-3-88															
097	L.W. + C.F. CURRY	.30		960-818	11-8-93															
098	L.W. + C.F. CURRY	.32		960-818	11-8-93															
099	J.G. LETRI	.50		82-773																
100	L.W. + C.F. CURRY	.75		960-818	11-8-93															
101	T + D SPURLOCK	.52	61.5'	787-692																
102	C + P. ROSCH	.47	40.0'	617-1042																
103	B.S. DINGMORE, TRUSTEE	.59	52.0'	883-1098																
104	R.D. + M.K. ISHEE	.78	66.0'	733-347	4-1-85															
105	E.S. + J.L. CARLSON	.75		878-382	7-23-91	J.L. CARLSON	.75		1110-804	6-25-97										
106	B + J. KELLER	.97	82.5'	621-733	5-5-78															
107	D.M. SIMPSON	1.22	102.33'	562-315	4-8-74															
108	D.H. + K.S. SIMPSON, JR.	.40	.30	53.0	758-474	5-16-86														
109	H.C. BOYLE	.88	90.25'	985-292																
110	J.T. + H.L. BARLOW	.18	50.0'	732-1081	85															
111	W.A. HESS + V.M. FOWLER	.51	67.12'	909-588	7-13-92															
112	G + E. YOUNG	1.69		708-315																
113	M + J. TUSICK	.56	150.0'	855-744																
114	B.E. + G.A. BARNUM	.32	85.3'	731-741	3-20-85															
115	R + K. DAVIDSON	.44	100.0'	509-970																
116	T.L. + R. BERGDAH	.24	63.33'	720-171	10-11-84															
117	R. + L. KNIGHT	.74	66.0'	426-321		R.C. J. KNIGHT, CO-TRUSTEES	.74	66.0'	1066-601	8-27-90										
118	R.S. + D.J. BENNETT	.65	57.75'	887-266	7-8-82															
119	C.C. + J. STANTON, TRUSTEES	.66	57.75'	1012-141	4-20-95															
120	J. + J. Mc FARLANE	.31	90.0'	794-86																
121	R.A. + S.A. YOUNG	.30	90.0'	1000-272																
122	J.R. + A.V. MORRISON	.43	180.0'	758-968																
123	D. DANDALIDES	.45	117.5'	452-284		D. Dandalides			1087-328	1-8-97										
124	J.A. BECHKOWIAK	.32	94.85'	695-106	3-25-83															
125	P.A. RESCH	.21	64.0'	966-233		D.A. Rison			1107-443											
126	M. Mc KENNA	.13	35.0'	562-662		J.B. DIETRICH + J.M. SPANGLER	.35		1027-226	9-11-95	SEE MAP									
127	S.M. WALTERS	.23	51.0'	410-71																
128	B.G. BASEL + S.H. STEWARD-BASEL	.18	48.0'	1016-372																
129	L.C. DEGARMO	.36		888-104	8-20-82															
130	C + N. SPECK	.50	73.92'	702-124																
131	L.D. Smith	.50	74.58'	556-113	9-24-73															
132	T.C. + C.A. HUMMEL	.43	64'	832-1121	5-15-91															
133	S.M. SPECK	.49	74.56'	828-5	12-1-88															
134	W.H. MICHAEL + J.A. BURK	.60	90.95'	789-158	1-30-83															
135	W.W. WADDELL	.42	65.0'	718-444																
136	R + T. FINNEY	.37	88.8'	820-9	10-27-72															
137	R.T. BOSLEY	.50	78.54'	770-716	10-20-86	S.J. A.C.S. CLOUSER	.50		1029-144	10-6-95	SEE MAP									
138	C + V.M. FENNER	.50	79.2'	730-978	3-2-85															
139	C + V.M. FENNER	.4	60.33'	730-978	3-8-85															
140	R.S. DUNBAR	.37	60.33'	631-416																
141	J.E. + R.H. COMBS	.50	66.0'	772-743	11-14-86															
142	W. + F. FOWLER	.25	66.0'	949-66																
143	G.E. Mc NAUGHTON	.50	82.5'	568-5	7-24-74															
144	NE. + H.C. Mc DONALD	.31	82.5'	915-632																
145	J. + R. Mc CASKEY	.25	50.0'	838-655																
146	J.P. + L.L. BUTH	.35	95.5'	722-1258	11-1-84															
147	T.L. RARICK	.24	81.0'	597-198																
148	G.A. HULL	.25	83.4'	778-364																
149	D. + V. Mc INTOSH	.28	95.0'	704-810																
150	L. + P. CRAIG	.28	88.0'	615-1181																
151	V.L. SEIDEL	.22	60.0'	433-215	3-18-93															
152	F.H. MAHEU	.27	66.72'	736-259	4-23-85															
153	D.J. MILLER	.5	128.8'	830-830	8-15-91															
154	C.S. + V.H. FENNER	1.41	176.0'	730-978	3-8-85	SEE MAP														
155	R. + W. COMBS	1.28	134.0'	452-57																
156	W.A. + R.R. LEAMAN	2.87		993-145																
157	J.J. HUMMEL	1.72		683-307																
158	R. + H. JONOVICH	2.33	2.85'	777-355																
158A	S.H. LEAMAN	.662	170.0'	993-145	7-1-94															

SCALE IN 1/10 OF AN INCH  
1-800-345-7334

PARCEL NO.	TRANSFERRED TO	AC.	FT. FRNT.	VOL. PAGE	DATE	TRANSFERRED TO	AC.	FT. FRNT.	VOL. PAGE	DATE	TRANSFERRED TO	AC.	FT. FRNT.	VOL. PAGE	DATE	TRANSFERRED TO	AC.	FT. FRNT.	VOL. PAGE	DATE	
1413-082	CHARDON VILLAGE	.074	12.0'	496-1009																	
085	"	.021	10.0'	124-507																	
084	"	.044	22.0'	124-500																	
085	"	.002																			
086	E.C. BETZER	.15		556-492	8-13-73	H.M. BETZER (TRUSTEE)			704-14	12-7-83	L. & P. HANSON	0.15		752-484	11-31-86	THE VILLAGE OF CHARDON	0.15		913-509	973-509	3-2-94
087	CHRISTIAN FELLOWSHIP CENTER	.17	65.34'	647-978		VILLAGE OF CHARDON			81.84	879-126	8-9-91										
088	The Geauga Co. NAT'L BK CHARDON	.75		625-729	7-27-78																
089	VILLAGE OF CHARDON	.43		210-488																	
090	P.C. CHURCH	.21	65.0'	77-509																	
091	VILLAGE OF CHARDON	.05		145-154																	
092	P.C. CHURCH	.5		261-210																	
093	VILLAGE OF CHARDON	.72	94.97'	635-345																	
094	T.A. RENDA	.75	94.97'	603-596		T.W. BENDA	.75	94.97'	683-770	2-25-82	P. BUCHTEL & M. BIDLACK					P. BUCHTEL	.726	94.97'	874-715	6-6-91	
095	U.S.A. P.O.	.44	118.58'	266-38		Geauga Co. Pub. Library	0.44	118.58'	768-323	9-18-86											
096	C.R. THRASHER	.31		628-897	7-31-78	G. THRASHER	.31		812-643	6-13-88											
097	D. CANFIELD	.30		643-696		L.W. + C.F. CURRY	.31		960-818	11-8-93											
098	D. CANFIELD + M. GONDRIK			203-355		L.W. + C.F. CURRY			960-818	11-8-93											
				268-362																	
099	D.+D. BOWYER	.50		611-752		D.H.+D.F. BOWYER	.50		733-102	5-29-85	J. F. G. LETKI	.50		812-773							
100	D. CANFIELD	.75		653-476		L.W. + C.F. CURRY	.75		960-818	11-8-93											
101	S.+J. ZAPPAL	.52	61.5'	486-472		S.+J. ZAPPAL			888-811		J.K. WHEELER & W.M. INVILLE	.52	61.5'	732-22	4-19-85	D.J. FRITZ			774-953		
102	C.+P. ROSCH	.47	40.0'	617-1942																	
103	R. DINSMORE TRUSTEE	.59	52.0'	822-762																	
104	R.+M. ISHEE	0.75	.78	66.0'	513-1118	R.D. + M.K. ISHEE			66'	733-347	4-1-85										
105	T.+P. MATERNA + DAVIDSON	.75		615-1048	2-17-78	T.E. SVOBODA + A. DEETER	.75		723-161	10/10/84	R.P. + B.D. SMITH	0.75		765-544		E.S. ETL CARLSON	0.75		878-382	7-23-91	
106	B.T. KELLER	.97	82.5'	621-733	5-5-78																
107	D.M. SIMPSON	1.22	102.93'	562-315	4-8-74																
108	B. INDERLIED	0.40	33.0'	552-1238		D.M. + K.S. SIMPSON, JR.	0.30	53.0'	758-474	5-16-86											
109	D.H. BUEFF	0.88	90.25'	585-872	1-21-75	See Map															
110	J.+H. BARLOW	.18	50.0'	424-878		J.T. + H.L. BARLOW			732-1081	1985											
111	H.M. CHENEY	.51	67.32'	202-309		R. MILGATE	.51	67.32'	897-271	3-20-92	W.A. HESS & V.M. FOWLER	.51	67.32'	909-588	7-13-92						
112	K.D. CARSON	1.69		210-355		G.+E. YOUNG			705-315												
113	P.M. VESE	.56	150.0'	450-472		DAB D'BIEN			705-1149		See Map										
114	R.+G. BARNUM	.32	85.3'	515-504		B.F. + G.A. BARNUM	.32	85.3'	731-791	3-20-85											
115	R.+K. DAVIDSON	.44	100.0'	509-470																	
116	T.D. TINCHER	.24	63.39'	566-220		T.L. + R. BERGOCH	.24	63.39'	720-171	10/11/84											
117	R.+L. KNIGHT	0.60	.74	66.0'	426-271																
118	C.+M. BENNETT	0.60	.65	57.75'	400-174	R.J. + D.J. BENNETT			687-266	7-8-82											
119	L.M. STANTON	.66	57.75'	165-495		C. STANTON	0.66	57.75'	761-601		C.C. + J. STANTON, TRUSTEES			1012-141	4-20-95						
120	R.+H. HOPKINS	.31	90.0'	661-1114		J.T. McFARLANE			SEE MAP												
121	M.M. MAYNARD	.32	90.0'	488-309		M. + W. MAYNARD			710-304		SEE MAP										
122	P.L. CH. CHURCH (TR)	.43	120.0'	260-94		S.R. + R.L. THOMPSON	0.43	120'	758-966		J.R. IAN MORRISON	0.43	120'	758-968							
123	D. DANDALDES TRUSTEE	.48	117.51'	435-184	7-8-97																
124	R.J. BECHKOWIAK	0.25	.32	94.85'	400-353	J.A. BECHKOWIAK	0.25	94.85'	695-106	3-25-83											
125	D.+C. SCHWAN	0.21	.25	64.0'	515-1031	C. SCHWAN	0.21	64'	739-976	6-25-85	G.+D. SCHIRM			798-146		SEE MAP					
126	M. McKENNA	0.20	.13	35.0'	562-662																
127	K.+R. LAMPMAN	0.20	.23	51.0'	410-71																
128	S.+T. WALTERS	.18	48.0'	617-971		SEE MAP															
129	R.+L. DEGARMO	.36		495-495		L.E. DEGARMO	.36		688-1016	8/20/82											
130	C.+N. SPECK	.50	73.97'	702-1024																	
131	L.D. SMITH	.90	74.58'	552-1131	9-26-73																
132	F.+J. WEAVER	0.43	.64'	581-278		F.E. WEAVER (GCD)	0.43	.64'	762-550		T. LATIMORE + T. HUMMEL	.43	.64'	820-349	10-27-88	T.C. JR. + C.A. HUMMEL	.43	.64'	872-1121	5-15-91	
133	M. FREED	.49	74.56'	460-402		S.M. SPECK	.49	74.56'	822-5	10-1-88											
134	P. BAKER	0.60	90.96'	611-771		W.A. MICHAEL + JUANITA ANN BYRK			729-158	30 June 85											
135	W.+S. WADDELL	.42	65.0'	603-832		G.F. ORR TRUSTEE			694-471	2-4-83	W.W. Waddell			712-444							
136	J.E. GROSSMAN	0.57	.57	88.8'	490-435	R.C. + S.L. WOODIE	0.57	88.8'	768-1199	9-26-86	P. + T. FINNEY	.57	88.8'	920-9	10-27-92						
137	E. ONDREY	.50	78.44'	669-1030	7-2-80	V.M. ONDREY	.50	78.44'	724-225	11/2/86	R.J. BOSLEY	0.50	78.54'	770-916	10-22-86						
138	C.+V. FENNER	.50	79.2'	625-202	1-29-79	C.V.M. FENNER	.50	79.2'	730-978	3-8-85	SEE MAP										
139	C.+M. FENNER	.4	60.39'	234-468		C.V.M. FENNER	.4	60.39'	730-978	3-8-85	SEE MAP										
140	R.+S. DUNBAR	.39	60.39'	631-412																	
141	A.J. KAWALEC	.50	66.0'	671-182	6-7-74	A.J. KAWALEC	.50	66.0'	692-976	12-20-82	A.J. KAWALEC			735-1093		J.E. + R.M. COMBS	0.50	66'	772-743	11-14-86	
142	W.D. TAYLOR	.25	66.0'	308-553		GEAR LANE COMMERCIAL BANK			728-115	4/21/85	W.D. TAYLOR	.25	66.0'	805-220	3-16-88	FOWLER 949-859 to 861 all map					
143	G.E. McHAUGHTON	.50	82.5'	568-5	7-22-74																
144	P.D. + L.A. SULL EVAM	.31	82.5'	472-483	4-6-81	G.+G. SHAWDER	.31	82.5'	814-953	10-20-88	SEE MAP										
145	R.+S. LEHMAN	.25	50.0'	633-547		R.D. MOSES	.25	50.0'	671-1401	12/1/83											
146	R.G. HAUTER	.35	95.5'	537-320		L.+D. CORBUS			707-1032		J.D. + L.L. BUTH	.33		723-1258	11/1/84						
147	T.L. RABICK	.34	86.0'	597-195																	
148	T.G. HULL	.25	63.4'	571-1213		G.A. HULL	.25	63.4'	775-364												
149	D.R. McINTOSH	.28	95'	591-875		D.+V. McINTOSH			706-810												
150	L.+P. CRAIG	.28	88.0'	615-1181																	
151	A.D. MANSFIELD	.22	60.0'	218-516		G.E. SMITH + V.L. SEIDEL					V.L. SEIDEL	.22		933-215	3-18-93						
152	L. WIEGAND	0.27	.23	66.72'	687-956	Y.L. OLSON	0.27	66.72'	684-408	11-14-82	F.+H. MANUEL			736-254	4-23-85						
153	H.+D. MILLER	.5	126.8'	532-65		H.+D.+S.J. MILLER			733-606	1985	D.J. MILLER	.5		88							




SCALE IN 1/10 OF AN INCH  
1-800-345-7334

PARCEL NO.	TRANSFERRED TO	AC.	FT. FR.	VOL. PAGE	DATE	TRANSFERRED TO	AC.	FT. FR.	VOL. PAGE	DATE	TRANSFERRED TO	AC.	FT. FR.	VOL. PAGE	DATE	TRANSFERRED TO	AC.	FT. FR.	VOL. PAGE	DATE	
1413-159	J.W.+D.J. FRANCEY	.28	65.0'	538-186																	
160	W.+R. CALLAGHAN	.22	65.0'	538-646		W.J.+R.F. CALLAGHAN	0.22	65.0'	734-530	4-2-85											
161	C.+B. KUSHLAN	.22	65.0'	538-270		C. KUSHLAN			349-27	4-4-90	BEAT CARTIN										
162	C.+V. SPENCER	.22	65.0'	538-238		C.+V. SPENCER			733-1253	1985											
163	B.+P. KLEMAREK	.22	65.0'	538-271		D.P. JR. + M.L. REYLOCK			1044-184	3/25/90											
164	R.A.+J.E. KNIGHT	.22	65.0'	667-224		R.A. KNIGHT	.22	65.0'	935-1242	4-15-93											
165	G.+B. WILEY	.21	60.0'	617-1146																	
166	J.L. TINNEL	.21	60.0'	621-1092		B.A.L. VASKO	.21	60.0'	731-1193	3-21-85	L.M. VASKO	SEE MAP									
167	R.G. COOKE III	.21	60.0'	679-382	10-20-81											K.C. + K. SCUFFER JR.	SEE MAP	0.21	60.0'	872-56	5-3-91
168	D.+C. MAYER	.21	60.0'	603-095		D.E. MAYER	0.21	60.0'	768-983	9-25-86	SEE MAP										
169	T.C.+J.E. HUMMEL	0.13		680-1307																	
*066.1	3000 COMPANY	0.075		678-391	5-20-93																
1414-001	L.R. HILLEN	1.17		645-534																	
002	L.R. HILLEN	.45	50.0'	645-534																	
003	J.A. HENRY	1.25	101.64'	223-325		J.L.A. HENRY			686-585	6-21-82											
004	D. FELICI	.49	77.33'	513-1032		A.D. FELICI			711-1144												
005	W. DORN + S. MOHARSKY	.486	77.33'	635-637																	
006	S.+B. CARVIN	1.46	23.2'	551-741		R.E. KIEBLER IV	1.46	23.2'	994-421	9-16-94	SEE MAP										
007	L.T. SPRINGS	.56	89.0'	538-524		L.T. M. SPRING	0.56	88.0'	767-783		SEE MAP										
008	D. BURDICK	1.06	100.0'	601-1005																	
009	"	.44	41.6'	"																	
010	E.+R. MITTOWER	.69	65.0'	556-484																	
011	J. KOKOSHA	.82	77.0'	657-377		M.J. + N.L. TVERGYAK			688-127	9/3/92	M.J. + N.L. TVERGYAK	.82	77.0'	731-1287	1985						
012	M.+M. KERCHELICH	.8	75.0'	653-810		M.P. KERCHELICH, JR.	SEE MAP														
013	C.C. GRANT	2.0	176.8'	515-1089		C.C. GRANT, TRUSTEE	2.0		923-450	11-23-92	G.E. GRANT	2.0		923-454	11-23-92	SEE MAP					
014	D.M. ERNST	.42	68.17'	485-88		J.G. ERNST			1211-527	3-31-95											
015	R.R. GRANT	1.83	174'	455-316		R.S. WINDIE			842-612												
016	FIRST BAPTIST CHURCH	2.67	300.0'	550-88																	
017	M.+B. McBRIDE	.34	70.0'	478-773		B.A. McBRIDE	.34	70.0'	824-144		L. LAHDNY	.34	70.0'	475-2	3-18-94						
018	E.+D. HOUCHEM	.34	70.0'	424-119		E.+D. HOUCHEM	0.34	70.0'	734-797	4-1-85											
019	L.A. SCHULZ	.36		537-722																	
020	M.A.+K.L. HOLMES	.28		647-419		B.S.+M.L. PERCASSI	.28	67.16'	736-1125	1985											
021	R.+M. RYAN	.34	70.0'	609-225		C.S. Black			701-12												
022	M.+O. HORNE	.34	70.0'	281-987																	
023	F.+S. BRENTAR	.34	70.0'	770-209		William + Rebecca A. Costas			729-137	30-JUL-85	S.L. BOSMA	SEE MAP									
024	S.+H. JOZSA	.34	70.0'	277-137		H.M. JOZSA	.34		681-205	9-4-91	R.L. JOHNSTON	.34	70.0'	1009-524	3-9-95						
025	L. SHIEF	.34	70.0'	509-431																	
026	G.+A. VALKO	692-839	.34	70.0'	282-559	A VALKO			850-284	5-2-90	M.J.+K VALKO	.34	70.0'	935-861	4-13-93						
027	E.M. VAN HORN	.34	70.0'	653-595																	
028	E.R.+B.R. BRICK	.34	70.0'	523-326		E.R.+B.R. BRICK	.34	70.0'	942-397	8-3-93	SEE MAP										
029	C.+V. VEVERKA	.34	70.0'	669-570	11-3-80	C.V. VEVERKA	0.34	70.0'	755-762	4-2-86	R.F.C. COLWILL	.34	70.0'	516-919	9-1-88						
030	C.+M. EVANS	.34	70.0'	470-518																	
031	R.+M. LODGE	.34	70.0'	599-501		R.M. LODGE	.34	70.0'	734-1317	4-3-85	M.A. LODGE										
032	P.+C. MASON	.34	70.0'	291-493		P.N.+C.P. MASON	.34	70.0'	733-278	4-1-85											
033	W. ASH	.34	70.0'	286-70		R.J.+W.J. ASH	.34	70.0'	733-153	4-1-85											
034	D.+L. HORTON	.29	70.0'	677-1265		D.S. HORTON	.29	70.0'	686-46		A. SHAMAKIAN	.29	70.0'	804-352	2-25-88	SEE MAP					
035	W.+K. CULLUM	.32	80.0'	611-1266		K.E. CULLUM	.32	80.0'	716-1163	6/13/84											
036	R. PATTON	.35	54.5'	443-603		K.L.+C.S. TRABERT	.35	54.5'	729-1309	2-20-85	The Sec. of Housing + Urban Dev.	0.35	54.5'	772-886	11-17-86	L. POLLOCK	SEE MAP				
037	E. DEEL ETAL	.31	75.0'	571-378		P. SOLEK 3/4 int.	.31	75.0'	722-315	11/10/84	K.C.+M. BOLEK (3/4 int.)	.31	75.0'	730-726	3-5-85	SEE MAP					
038	R.+T. PILLEER	.25	60.0'	629-1104		N.+T. JENSEN, Jr.			710-205		S.L. AMATO	.25	60.0'	931-578	2-23-93						
039	D.+L. SCOTT	.25	60.0'	629-442		E.M. GEBURA	.25	60.0'	681-1007		N.E.+T.M. JENSEN, Jr.	0.25	60.0'	761-921		SEE MAP					
040	C.+C. JOHNSON	.25	60.0'	537-931		C.J.+C.A. JOHNSON	.25	60.0'	733-19	1985											
041	R.+R. KEENER	.25	60.0'	537-754		R.E.+R.E. KEENER	.25	60.0'	725-827	1985											
042	R.+M. SILVESTRO	.25	60.0'	537-933		J.M. LUCARELLI	SEE MAP														
043	FRED W. GOLLMER	.25	60.0'	585-640		FW + DE GOLLMER	.25	60.0'	943-403	6-16-93	D.E. GOLLMER	.25	60.0'	942-476	11-22-93						
044	T.O. DELVECCHIO	.27	65.0'	665-804	6-20-80	R.W.+E.M. ANSPACH	0.27	65.0'	761-173		T.R. + R.C. SMITH	.27	65.0'	1011-99	3-30-95	SEE MAP					
045	R.T. RUDY	.27	65.0'	582-601																	
046	C.+C. GRIFFIN	.29	70.0'	631-755																	
047	P.+M. CHONG	.28	70.0'	546-888		P.K.+M.S. CHONG	.28	70.0'	234-125	1985											
048	L. CAPRA	.28	70.0'	62-1169	11-2-78	R.L.+M. CAPRA	.28	70.0'	724-520	4-2-85	SEE MAP										
049	F.+G. SHORF	.28	70.0'	484-413		R.A.+J.M. MALEC	0.28	70.0'	762-198												
050	R.C. CLIPSTON	.27	70.0'	633-1274		P.L. BURNS	.27	70.0'	743-1153	9-29-85											

PARCEL NO.	TRANSFERRED TO	AC.	FT. FRNT.	VOL. PAGE	DATE	TRANSFERRED TO	AC.	FT. FRNT.	VOL. PAGE	DATE	TRANSFERRED TO	AC.	FT. FRNT.	VOL. PAGE	DATE	TRANSFERRED TO	AC.	FT. FRNT.	VOL. PAGE	DATE	
1414-051	M. CONNORS	.27	70.0'	542-378		C. M. P. CONNORS	.27	70.0'	909-952	7-15-92	M. CONNORS	.27	70.0'	836-1320	7-1-96	R. C. + H. P. CONNORS	.27	70.0'	1018-845	6-20-95	
052	I. HAVETER	.29	75.0'	368-479		SEE MAP															
053	R. + C. CHERNICKY	.29	75.0'	589-181	8-13-97	M. J. KARIS			1116-1286												
054	R. + J. GAHR	.28	75.0'	583-439		R. + J. M. GAHR	.28	75.0'	730-1278	3-29-85	E. R. + D. M. REITER	0.28	75.0'	762-1088							
055	E. + S. MARTINSON	.27	70.0'	633-33D		E. J. + S. A. MARTINSON	.27	70.0'	738-331	4-3-85	K. M. PIRNAT	0.27	70.0'	768-102	9-17-86	H. C. + S. L. WOODIE	0.27	70.0'	1013-13	4-24-95	
056	D. + B. HLABSE	.27	70.0'	657-1001																	
057	C. A. LUCAS	.27	70.0'	687-752	4-23-76	R. + W. GROOTE GOED	SEE MAP														
058	G. + E. DICKSON	.27	70.0'	667-668	9-17-79	C. + S. GARRIGA			703-1221												
059	D. + S. BOWDEN	.27	70.0'	642-419		D. H. + S. M. BOWDEN	.27	70.0'	730-690	3-4-85	R. E. D. REIN	.27	70.0'	84-1129							
060	M. + N. OSTOYIC	.27	70.0'	642-1224		M. S. + N. L. OSTOYIC			685-908												
061	J. + R. HALL	.27	70.0'	599-439		W. A. + D. K. SMITH	.27	70.0'	720-364	10-11-84	R. E. D. SPRAGGINS	.27	70.0'	831-240	5-31-89	SEE MAP					
062	R. + R. CLARK	.27	70.0'	576-756		R. + L. HANTAK	.27	70.0'	700-52	6-17-83	K. J. SYSAK	.27	70.0'	871-959	4-30-91	SEE MAP					
063	R. + G. ZAROBILA	.27	70.0'	712-83	12-12-80	L. + M. SULLY	.27	70.0'	84-128	8-24-78											
064	P. FLYNN	.25	65.0'	576-1051		T. L. + S. L. SOLE	.25	65.0'	1027-1036	9-15-95											
065	G. + E. WAGNER	.26	65.0'	629-729	9-1-78	R. P. + M. COBORN	.26	65.0'	914-82	8-13-92											
066	M. E. + S. DOUBICAN	.25	65.0'	609-561		R. K. + N. M. JOHNSON	0.25	65.0'	714-220	4-26-84	R. L. + C. L. PRICE	0.25	65.0'	765-745							
067	L. + L. EIERMANN	.25	65.0'	637-670																	
068	D. + S. GERDSE	.25	65.0'	623-781		N. C. + G. A. FRATE	.25	65.0'	737-973	1985	N. C. + G. A. FRATE	.25	65.0'	909-1030	7-16-92						
069	R. + N. MULLER	.25	65.0'	538-362		R. J. + N. A. MUELLER			737-1055	4-1-85	N. A. MUELLER	.25	65.0'	917-1021	10-5-92						
070	F. + M. KRZYNAK	.25	65.0'	537-720		M. KRZYNAK			702-596		J. T. + A. F. HANNAN	.25	65.0'	746-992	10-21-85	D. MASTRANGELO	.25	65.0'	1020-539	7-27-95	SEE MAP
071	J. + T. LAVRICH, JR.	.25	65.0'	591-801		D. J. GORMAN + N. L. SHORT	7-11-82		687-940	687	D. J. + N. L. GORMAN	.25	65.0'	700-335	7-14-93						
072	D. + K. GENTILE	.25	65.0'	625-85		T. W. TROUP	.25	65.0'	750-35	12-16-85											
073	E. + N. PAINTER, JR.	.25	60.0'	601-710		R. + G. HALLSTROM			705-740		G. R. HALLSTROM	.25	60.0'	1022-90	7-28-95						
074	L. P. LEVAND + D. A. BROWN	.25	60.0'	663-816		R. J. + D. L. WEBER	0.25	60.0'	766-730												
075	W. + M. JUSKIEWICZ	.29	75.0'	657-726		M. V. JUSKIEWICZ			1090-898	2-3-97	SEE MAP										
076	W. + E. PORTER	.27	70.0'	607-945		E. W. + E. M. SANDERS	.27	70.0'	747-260	10-25-85	F. M. SANDERS	.27	70.0'	84-1153	7-21-88						
077	R. + P. BISSELL	.27	70.0'	571-207		R. M. + P. J. BISSELL	.27	70.0'	731-552	3-19-85											
078	R. + P. BITTO	.27	70.0'	587-1236		T. K. COLEMAN	.27	70.0'	702-707	4-16-87											
079	L. + A. DEVORSKY	.27	70.0'	537-755		L. R. + A. M. DEVORSKY, JR.	0.27	70.0'	732-154												
080	R. K. GEINITZ	.27	70.0'	591-1096		R. S. BENSON	.27	70.0'	765-102		W. T. AMBERIK	SEE MAP									
081	E. + J. SURACE	.27	70.0'	663-750																	
082	J. + J. SANGUEDOLCE	.27	70.0'	537-556		J. A. + J. M. SANGUEDOLCE	.27	70.0'	732-376	3-27-85											
083	J. + J. BARLOW	.27	70.0'	574-722	2-21-75	J. W. + V. ROMANS	0.27	70.0'	759-1084		E. L. WANNER	.27	70.0'	928-116	1-7-93						
084	N. + B. GLAW	.27	70.0'	637-1043																	
085	W. CONNETT	.26	75.0'	424-376		W. M. + J. A. CONNETT	.26	75.0'	721-180	10-11-84	R. P. PETERSEN + K. L. FEAP			982-981	5-6-92						
086	H. + S. WAGNER	.27	70.0'	351-204		S. M. WAGNER			688-1145	8-24-82	D. J. + D. C. SIEBERT			773-283							
087	T. + A. JOHANSON	.27	70.0'	623-1237		SEE MAP															
088	R. A. TAYLOR	.27	70.0'	665-1148	7-11-80	SEE MAP															
089	H. + W. WINDELL	.27	70.0'	603-439		D. R. + D. M. Lakin	.27	70.0'	79-110	4-10-97	DEPT. OF HUD.	.27	70.0'	987-244	7-24-94	SEE MAP					
090	E. + V. VAN SCOYOC	.26	70.0'	647-401																	
091	J. + E. MCKENZIE	.27	70.0'	435-240		J. J. + E. J. MCKENZIE	0.27	70.0'	733-786	4-1-85											
092	W. + W. AMBERIK	.27	70.0'	355-151		W. + W. AMBERIK	0.27	70.0'	734-626	4-2-85											
093	R. + D. MULLINS	.27	70.0'	355-155		B. D. MULLINS	.27	70.0'	738-1149	16-10-85	D. K. + R. A. HAURIN	0.27	70.0'	772-756	11-14-86						
094	H. + M. LESLIE	.26	70.0'	667-369	8-14-80																
095	J. + T. WOODWARD	.26	75.0'	576-254		J. E. + T. L. WOODWARD	.26	75.0'	735-1191	4-18-85	R. L. + C. R. VARNER			902-563	5-5-92						
096	G. + L. LANSTRUM	.27	70.0'	643-1069																	
097	J. + T. MEDLEY	.27	70.0'	568-174		J. + T. Medley	.27	70.0'	70-292		T. MEDLEY	.27	70.0'	803-245	2-8-82						
098	T. + J. BEACH	.27	70.0'	667-712		T. R. BEACH	0.27	70.0'	758-114	5-12-86	T. B. + R. J. COLE, SR.	0.27	70.0'	767-500	9-8-86						
099	W. + D. BLEWETT	.27	70.0'	625-394																	
100	C. KITTELSON	.27	70.0'	629-879	9-8-78	J. L. + B. J. BLEWETT			686-1409	6-30-82											
101	M. + M. GARRETT	.27	70.0'	678-222		A. J. D. KOOYMAN			493-1435	2-2-83											
102	R. BERGOCH	.27	70.0'	647-406		J. + H. MACEK	.27	70.0'	807-1211	4-29-88											
103	W. + J. LEWIS	.26	70.0'	613-334		C. A. + M. M. PETERS			687-1368	7-29-82	M. M. PETERS	.25	70.0'	781-946	11-10-89	J. L. + G. J. SHIMKO	0.25	70.0'	754-923	3-19-86	SEE MAP
104	F. + E. COOK	.26	70.0'	367-14		F. COOK			1035-47	11-30-95	J. M. + J. M. SHAFFER			1035-49	11-30-95	SEE MAP					
105	A. R. McMILLIN	.26	75.0'	597-941		L. C. + R. M. SULLY	0.26	75.0'	765-584		SEE MAP										
106	G. + R. MAXWELL	.27	70.0'	519-500		W. T. + R. L. MELKER, JR.	0.27	70.0'	758-411	5-12-86	C. J. STAMEY	.27	70.0'	836-850	4-23-93	SEE MAP					
107	HAVETER BLDG. SUP.	.27	70.0'	651-560		J. E. + B. BARGARSTEFAN	.27	70.0'	802-923	6-3-88	L. BARGARSTEFAN			347-740	2-3-90	L. A. COURTWRIGHT	.27	70.0'	921-1038	11-10-92	
108	D. + L. SWINK	.27	70.0'	699-468																	
109	J. + K. BRAINARD	.27	70.0'	495-715		J. L. + K. S. BRAINARD	.27	70.0'	716-459	6-11-86	J. L. BRAINARD	SEE MAP									
110	M. + E. KELLY	.27	70.0'	712-246		E. KELLY			871-153	4-24-91											
111	P. + K. PENTZ	.27	70.0'	559-306		J. H. + L. V. BROWN	.27	70.0'	580-852												
112	R. V. + S. L. BRAZAVSKAS	.26	70.0'	587-243																	
113	T. MILLER + D. CUTCHALL	.26	70.0'	625-462		W. E. + J. R. BRINING	.26	70.0'	803-937	2-1-88	C. G. + N. L. REINEMAN			70.0'	870-518	4-5-91					
114	L. + B. LESLER	.26	70.0'	551-146	1-22-73	L. + B. LESLER	.26	70.0'	1033-838	11-15-95	L. LESLER	.26	70.0'	1074-813	10-10-90	D. A. BRAZIS + T. E. LESLER	.27	70.0'	1076-131	10-18-96	
115	B. SHELTON	.26	73.12'	619-1203	3-29-78	BRYCE + DIANE SHELTON (S)			715-417	10-21											

1-800-345-7334



15-9

5-25-10  
VOL 23-1/1  
PARCEL A  
1940-1996

LINE

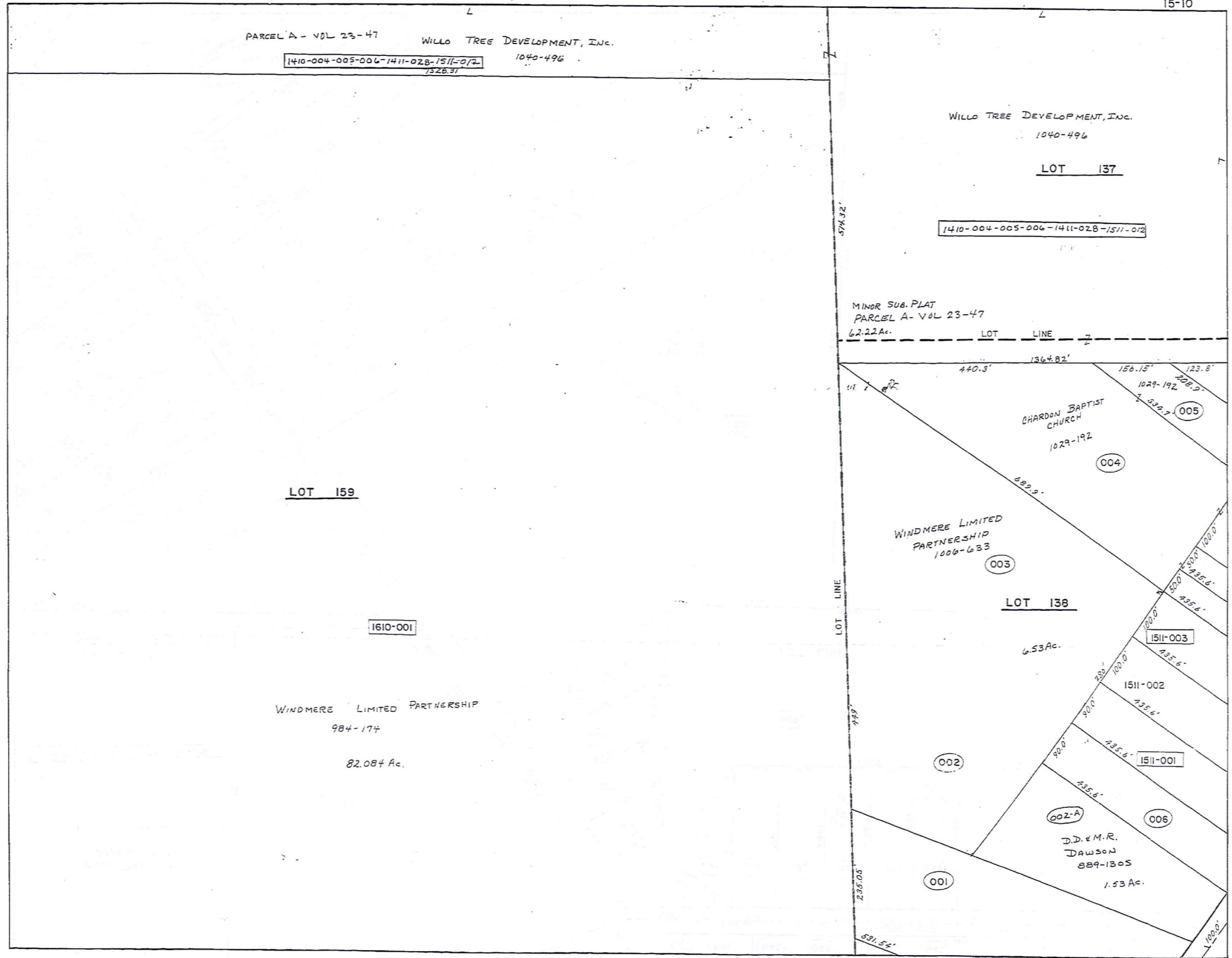
CORP

1610-001

SCALE IN 1/10 OF AN INCH



1-800-345-7334



PARCEL A - VOL 23-47 WILLO TREE DEVELOPMENT, INC.

1410-004-005-006-1411-028-1511-012  
7328.31

1040-496

WILLO TREE DEVELOPMENT, INC.  
1040-496

LOT 137

1410-004-005-006-1411-028-1511-012

MINOR SUB. PLAT  
PARCEL A - VOL 23-47  
62.22Ac.

LOT LINE

LOT 159

1610-001

WINDMERE LIMITED PARTNERSHIP  
984-174  
82.084 Ac.

LOT 138

6.53Ac.

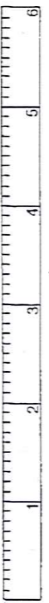
WINDMERE LIMITED PARTNERSHIP  
1006-633

1511-002

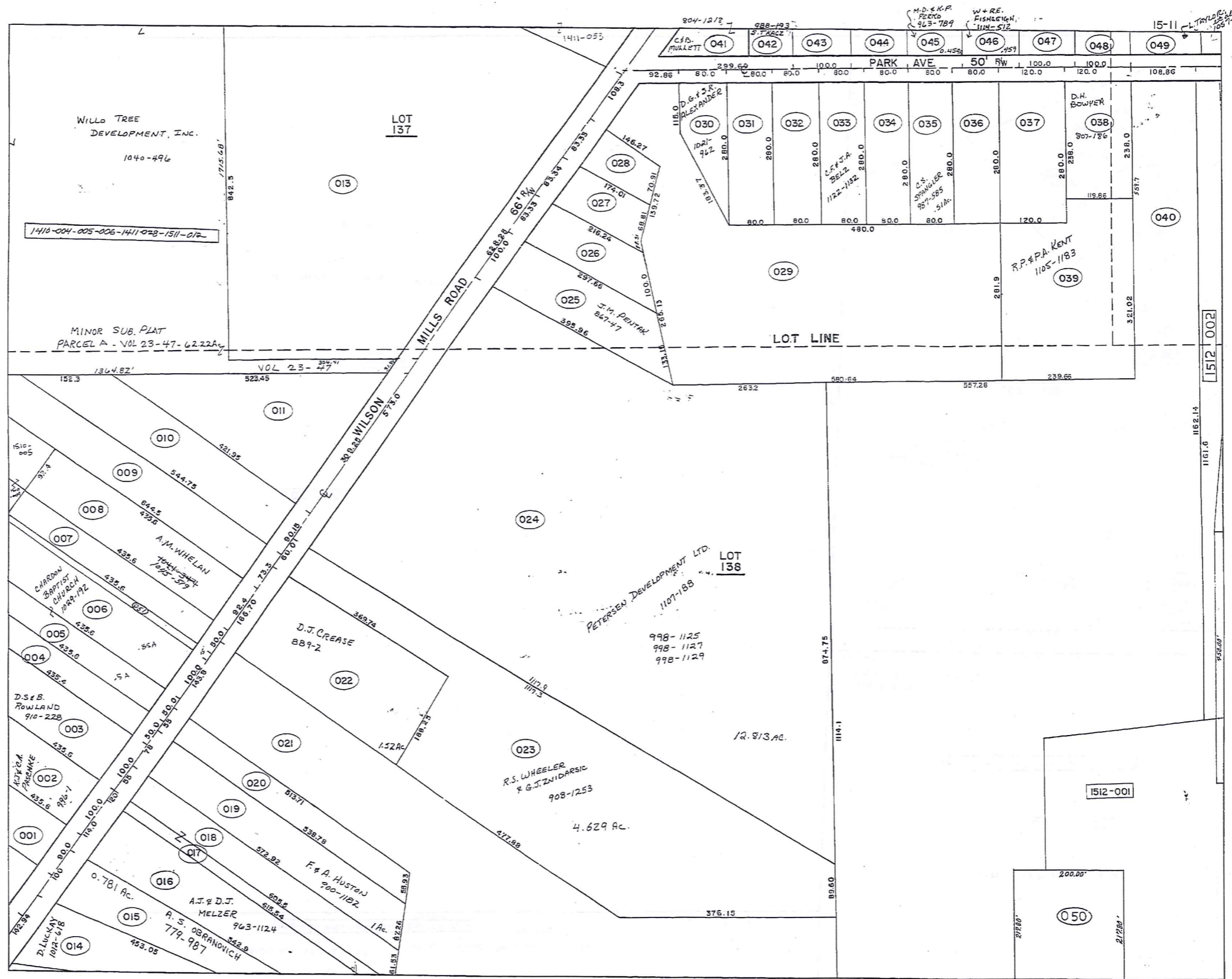
1511-001

D.D. & M.R. DAWSON  
889-1305  
1.53 Ac.

SCALE IN 1/10 OF AN INCH



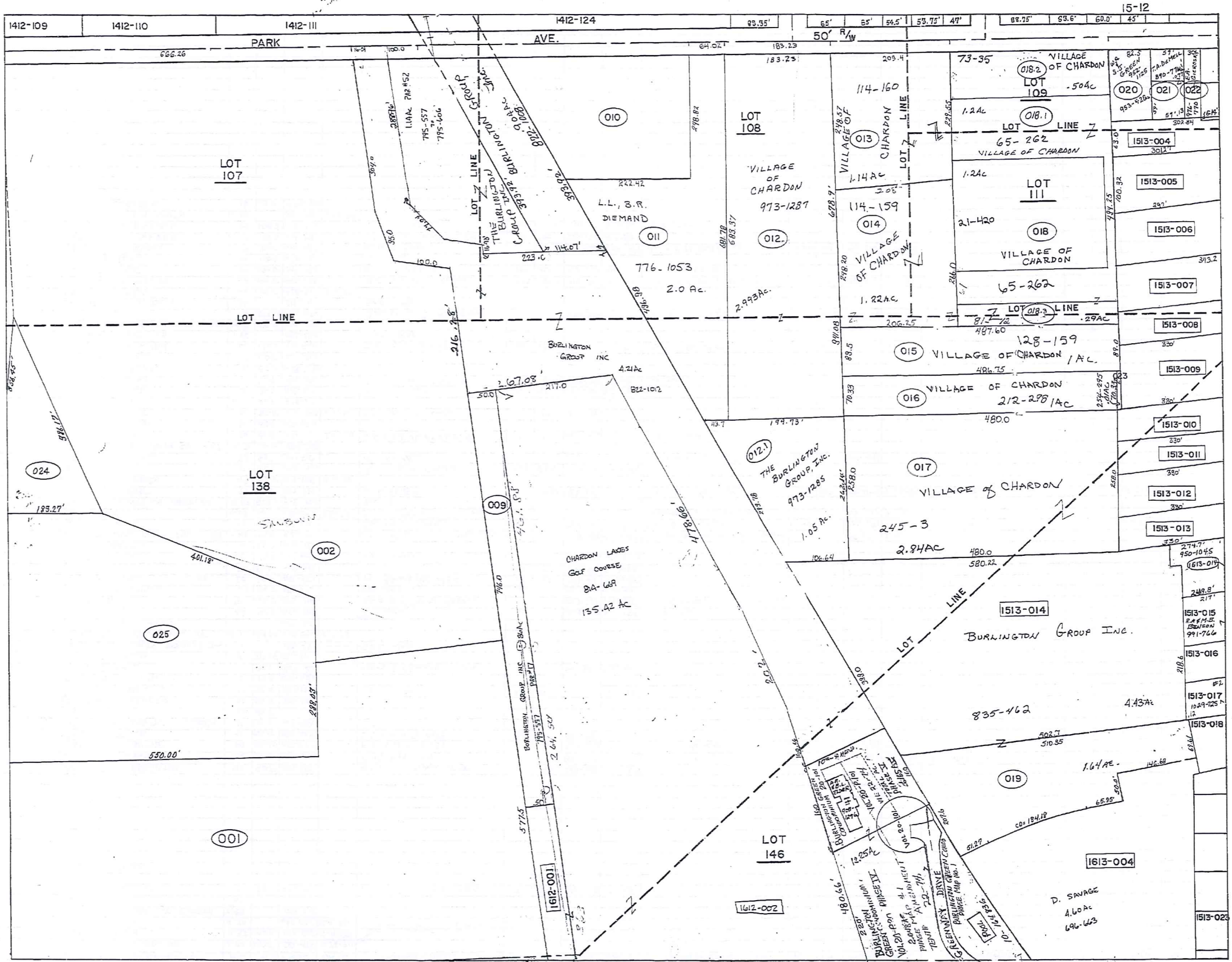
1-800-345-7334



SCALE IN 1/10 OF AN INCH  
1-800-345-7334

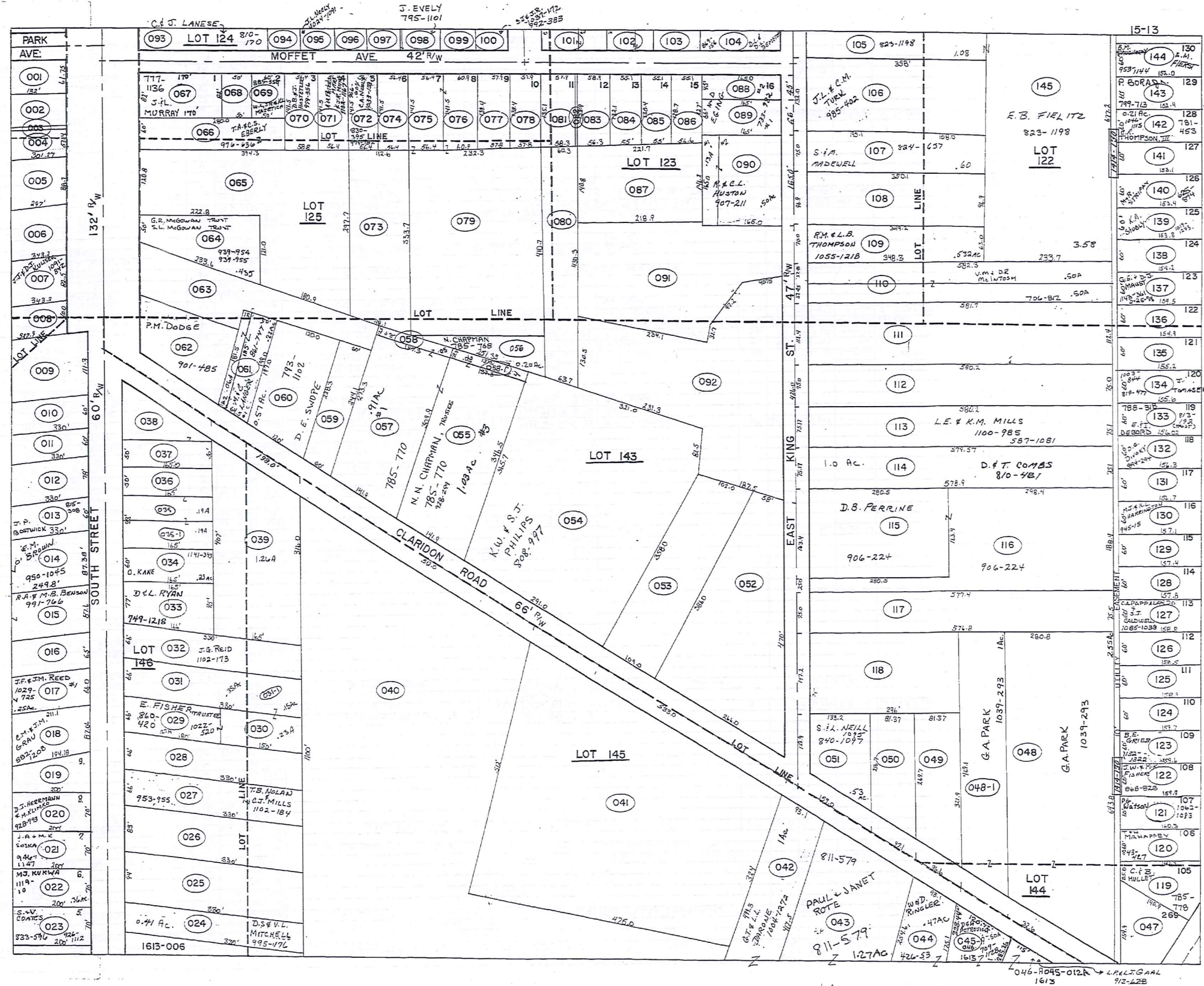
PARCEL NO.	TRANSFERRED TO	AC.	FT. FRT.	VOL. PAGE	DATE	TRANSFERRED TO	AC.	FT. FRT.	VOL. PAGE	DATE	TRANSFERRED TO	AC.	FT. FRT.	VOL. PAGE	DATE	TRANSFERRED TO	AC.	FT. FRT.	VOL. PAGE	DATE
150-001	J. & B. PAWLIKOWSKI	3.00	222.3'	552-496	4-26-74															
002	R. HANSEN	4.33	100-0'	667-976	9-9-80	SEE MAP DAWSON														
003	R. HANSEN	3.73		667-876	9-9-80															
004	CHARDON BAPTIST CHURCH	2.98		603-918																
005	"	.57		"	"															
006	R. & A. MELZER	.90	80.0'	477-180		R.G. & A.C. MELZER	.90	80	734-328	1985										
0028	See Map																			
1511-001	A. & J. McNAUGHTON	.90	90.0'	546-937		A & J McNAUGHTON	.90	90'	733-1067	4-1-85										
002	M. HOLSINGER	1.00	100-00'	597-1041		C.M. AMIOTT			691-163		C.N. & V.M. ZEILER	1.00	100-00'	711-567	2-27-84	SEE MAP				
003	H. & A. Mc BRIDE	1.00	100-00'	667-577		E.S. & D.A. EADY	1.0'	100'	758-1228		D.S. & B. ROWLAND	1.00	100'	910-228	7-21-92					
004	C. & H. STONE	.50	50.0'	270-584		C.C. & A.S. STONE	.50	50.0'	681-950											
005	CHARDON BAPTIST CHURCH	.50	50.0'	603-918																
006	"	.85	85.0'	"	"															
007	J.E. SCHRADER	.50	50.0'	505-261																
008	J. & J. PENICH	.92	92.4'	597-1226		A.F.S. JASZCZUK	.92	92.4'	808-173	5-2-89										
009	H. & E. GLOVAN	1.0	73.3'	295-381																
010	E. B. RAYL	1.0	90.1'	357-160		HARRY S. & BARBARA J. RAYL			749-887	9 Dec '85										
011	E. J. PAVLIK	1.5	34.25'	591-90																
012	EVANS REALTY ASSOCIATES SEE MAP																			
013	CHARDON HILLS 40% (INT.)	10.33	628.25'	629-851	9-7-78	SEE MAP														
	CHARDON HILLS			604-110																
014	A. HITE	.23	142.9'	496-568		D. LUCKAY	.23		1012-618	4-14-95	SEE MAP									
015	E. & S. TOBIN	.78	100-0'	653-218		DAVID W. & JUDITH MORRIS			729-633	7 Feb 85	A.S. OBRANOVICH					SEE MAP				
016	T.W. HARRISON	1.23	114.0'	597-676		T.W. HARRISON	1.23	114'	961-1246	11-18-93										
017	F.E. BOHL	.28	20.0'	491-367		M. PAWLIKOWSKI	.28	20'	743-48	8-20-85										
018	"	.74	55.0'	491-367		"	.74	55'	743-48	8-20-85										
019	E.C. RUCK	1.00	78.0'	217-641		F.E.A. HUSTON	.74	55'	900-1182	7-23-92										
020	F.A. HOUSTON	.60	55.0'	546-127																
021	BASS LAKE COMM., INC.	5.40	149.8'	221-171		G.E. DURELL			795-481	9-18-87	THE BURLINGTON GROUP INC.			795-557	9-18-87					
022	J. & D. WARD	1.42	166.7'	607-141		J.W. & D.J. WARD	1.42		734-386	4-2-85	T.R. & D.J. CREASE	1.42		763-291						
023	C. DRIGGS	4.63	60.1'	629-898	9-5-78	E. & E. SPROW					R.S. WHEELER & R.J. ZWIGARSK			908-1253	7-7-92	D.J. CREASE	1.52		889-2	12-13-91
024	E. MUGGANTZ & N. HANDLER	12.83	573.0'	569-748		SEE MAP														
025	E. & H. ERNST	.79	100-0'	519-939		H.M. ERNST	0.79	100-00'	727-333		J. & J.M. PENTEX	.79	100'	730-476	2-28-85	J.M. PENTEX			867-47	2-14-91
026	G. & J. DIEDRICH	.49	83.3'	571-1109	12-10-74															
027	J. & E. SOLINO	.36	83.3'	593-1014		R.F. & R.H. CAVE	.36	83.3'	748-705	11-15-85										
028	D. MELWAIN	.28	83.3'	667-947		M.L. RATHJEC			692-20		C.E. & B.A. MULLET	0.276		775-491						
029	PARV Ave. MANOR CO. 4-67	4.71	26.16'	459-768																
030	J. & D. EARLY	.36	80.0'	617-1113	2-17-78	D.B. & S.R. ALEXANDER	.36	80'	1021-962	7-20-95	SEE MAP									
031	E.M. WATKINS	.51	80.0'	601-855																
032	K.P. TEMPLE	.51	80.0'	613-1788	2-21-77	K.R. DORR & K. TEMPLE	.51	80'	1972-140											
033	C. & J. BELZ	0.51	80.0'	578-1171																
034	R. & P. MILLER	.51	80.0'	512-917		R. & P. MILLER	.51	80.0'	683-969	3-22-82										
035	L. & E. STEFAN	.51	80.0'	296-292		T.S. & D.M. GRAU	.51	80'	747-1145	1985	SEE MAP									
036	F. & A. TACONO	.51	80.0'	553-1233																
037	R. & M. LONG	.77	120.0'	552-1114																
038	D. & D. BOWYER	.66	120.0'	431-9444		D. & D. BOWYER	.66	120	733-104	1985	D.H. BOWYER	.66	120'	807-126	4-19-88					
039	H. & N. HART SR	1.66		556-628		SEE MAP														
040	J.W. SANBORN ET AL	15.00	108.8'	550-1071																
041	G. RAMSEY	.70	249.69'	426-594		SEE MAP G. RAMSEY														
042	GARY H. HEIDEN	.34		819-34		SEE MAP														
043	R.L. MORRIS	.46	100-0'	425-91	2-6-78						C. & B. MULLETT	.70	249.69'	804-1218	3-11-88					
044	K. & M. MITTOWER	.46	100.0'	551-968		H.C. & E.M. THOMAS	.459	100.0	715-756	5-22-84	M.P. & M.K. McDERMOTT	.459	100	736-913	5-1-85					
045	J.J. SAGE	.46	100.0'	647-794		M.D. & C. URQUHART	.459	100.0	718-230	7/6/84	P.J. BIDGOOD									
046	A. STRAINIC	.46	100.0'	623-453		SEE MAP														
047	W. & H. PARSONS	.459	100-0'	663-1217		HELEN M. PARSONS			715-422	16 May 1989	D.J. & K.M. GENTILE	.459	100'	750-220	12-19-85					
048	J. & J. KNISKERN	.46	100.0'	519-381		J.R. & J.A. KNISKERN	.46	100'	725-170	4-3-85										
049	H.L. CALENDINE	.59	108.8'	571-379		J.D. CALENDINE	.59	108.8'	1046-1147	4-8-96	SEE MAP									
050	W.W. JR. & M. SMITH	1.00		352-551	2-18-59															
051	J. SCHRADER	.15	15.0'	578-584																

SCALE IN 1/10 OF AN INCH  
1-800-345-7334



SCALE IN 1/10 OF AN INCH

1-800-345-7334



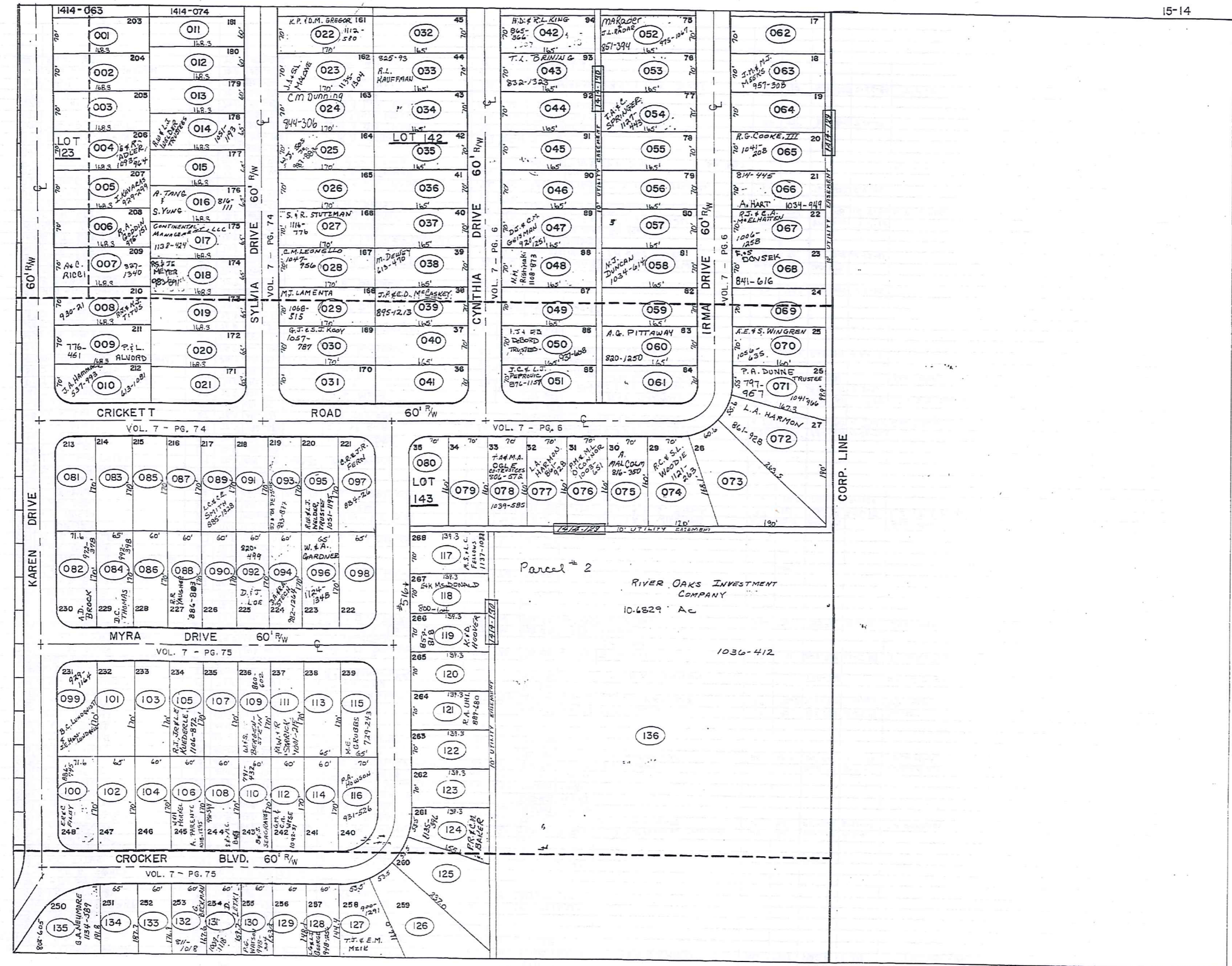
PARCEL NO.	TRANSFERRED TO	AC.	FT. FRT.	VOL. PAGE	DATE	TRANSFERRED TO	AC.	FT. FRT.	VOL. PAGE	DATE	TRANSFERRED TO	AC.	FT. FRT.	VOL. PAGE	DATE	TRANSFERRED TO	AC.	FT. FRT.	VOL. PAGE	DATE
1512-001	J.H. SANBORN ET AL.	14.05	577.5'	550-1071		LOT SPLIT -025- 1.80 Ac.	12.25													
002	"	"	"	"	"	LOT SPLIT -025- 3.20 Ac.	16.95													
003	J.M. RUSSELL	2.25	550-1287			BASS LAKE COMMUNITY, Inc.	0.25													
004	"	.40	16.5'	550-1287		"	"	0.40	16.5'	"	"	"	"	"	"	"	"	"	"	"
005	"	.40	100.0'	550-1287		"	"	0.40	100.0'	"	"	"	"	"	"	"	"	"	"	"
006	"	1.25	550-1287			"	"	1.25	"	"	"	"	"	"	"	"	"	"	"	"
007	"	.62	550-1287			"	"	0.62	"	"	"	"	"	"	"	"	"	"	"	"
008	BASS LAKE COMM. INC.	6.21	225-416			G.E. DURELL	For #17	795-484	9-17-87											
009	"	1.26	86	221-416		G.E. DURELL	For #17	795-484	9-17-87											
010	C.E.I.	1.68	174-279			G.E. DURELL	For #17	795-484	9-17-87											
011	L+B. DIEMAND	2.0	64.07'	411-540		LARRY L. & B. DIEMAND		84.02	712-1183	4-2-84										
012	GERUGA REALTY	4.04	183.2'	791-503		SPLIT - SEE MAP														
013	CEMETERY CHARDON VILLAGE	1.14	209.4'	114-160		"														
014	"	1.22	114-169			"														
015	"	1.00	125-159			"														
016	"	1.00	212-298			"														
017	"	2.84	245-3			"														
018	"	3.17	277.2'	21-420		"														
			65-262																	
			75-35																	
019	J.M. BRINDO	1.64	434-71			J.W. & M.K. BRINDO JR.	Lot	734-774	1985											
020	J.H. SPEAR	.33	82.5'	566-1030	9-18-73	S.L. DIAL	.33	82.5'	722-170	10/10/84	S.J. GREEN	.33	82.5'	952-1125	4-3-93	W.R.S.J. GREEN	.33		953-428	9-10-93
021	W. ASHLEIGH	.13	59.0'	537-948		T.A. DEMELL	.13	57.0'	570-776	1-4-92										
022	W. WITTINGHAM	0.04	30.0'	200-431		W.B. Whittingham														
023	CEMETERY CHARDON VILL.	2.54	295	212-240				704-27			E.R. GERSKY			976-770	5-31-94					
024	J.W. SANBORN	.75	259-240																	
025	P.D. & J.W. SANBORN	5.0	559-926																	
021	THE BURLINGTON GROUP INC.																			
1513-001	D.B. KOSIE	0.16	.20	61.70'	484-910	D.B. KOSIE (NEW SURVEY)	.399	86.75'	977-119	4-5-94										
002	L.R. LANG	.18		670-972		L.R. LANG		1101-920	4-24-97											
003	J.L. SHAPIRO	.02	6.14	841-160		L.R. LANG	.02	6.4	670-972		L.R. LANG			1101-920	4-24-97					
004	T.W. SIBULA	.42	57.4'	815-1122		F.W. LYNN	0.417	57.42'	696-95	3-31-83										
005	R+E. RARICK	.75	85.70'	637-253																
006	J+S. NEILL	.75		611-1123																
007	R+E. RARICK	.60	.65	82.5'	580-819	J.J. & D.J. KULISEK			1091-842	2-12-97										
008	W.G. WILDER	.45		459-782																
009	K.R. TEMPLE	.80	111.3'	603-463		G.L. & G.A. SHANDOWER	0.82	111.3'	759-529											
010	K+P. BOLEK	.51	.45	60.0'	478-825															
011	J+C. MACMILLAN	.45	.60	619-1246	3-31-78	J.D. & C.L. MacMillan	.45	.60	730-676	3-4-85										
012	D+B. URBAN	.60	28.0'	434-364		R.H. & P.J. NOYES	0.60	28'	757-1291											
013	J. BOSTWICK	.45	60.0'	418-169		J.P. BOSTWICK	0.45	60'	751-92	12-31-85	J.P. BOSTWICK	.45	60'	815-308	8-10-93					
014	J.M. BRINDO	.49	49.5'	434-71		J.W. & M.K. BRINDO	0.495		734-774	4-2-95	SEE MAP									
015	R+A. RICHARDSON	.37	65.0'	452-827		G. & K.L. WITOSKY	.49	87.6'	740-882	7-12-85	SEE MAP									
016	S+M. MBDZYN	.37		663-183																
017	J+W. BRINDO, JR.	.43	87.06'	589-458		C.M. & J.M. GRAB			882-1208	9-20-91										
018	G. PANEK	.30		396-629		M.A. & M.E. KIMPTON	0.30		770-465	10-16-86	R. SYKORA	0.30		771-1113	10-24-86	J.W. BROCKWAY			1113-1050	7-21-97
019	L.G. THOMAS	.36	70.0'	552-969		R.P. & G.E. LABELLE	.36	70.0'	672-707	12-6-82	D.J. HEARMAN & M. KLIMKO	.36	70'	928-993	1-11-93					
020	R+P. BUTLER	.36	70.0'	546-737		D.M. BAXTER	.36	70.0'	684-195	5-4-82	R.F.J. SPANGENBERG	.36	70'	807-334	4-20-97	J.A. & M.K. SOJKA	.36	70'	946-1147	7-13-93
021	C+E. NELSON	.36	70.0'	647-572	7-18-79	G.D. ERNST	0.36	70'	759-244		J.J. & K.J. SAGE	0.36	70'	768-692	9-23-86	SEE MAP				
022	G+J. ERNST	.36	70.00'	625-1183		W.F. STONEMAN			701-1830		S.V. SZANTO	0.36	70'	757-897	4-30-86	S. SZANTO, JR.				
023	J+J. MILLER	.41		520-821		A+C. McMickle					SEE MAP									
024	D+T. POWERS	.71	94.0'	512-134																
025	F.R. BARDONE	.62	83.0'	246-61																
026	W+L. WILDER	.50	66.0'	221-623		L+P. HANSON	.50	66.0'	807-170	4-12-88	J.J. & M.A. NALAN	.50	66.0'	953-955	9-14-95					
027	J.C. DAVIDSON	.50	66.0'	675-1389																
028	G.A. & C.A. WELLMAN	.27	66.0'	341-182		W.D. & M.H. FISHER 191-1818	.27	66.0'	689-1361	9-28-92	SEE MAP									
029	M. FISHER	.23		201-628							SEE MAP									
030	"	.50	66.0'	667-565		S.R. MASTIN					SEE MAP									
031	R+R. VOELKEL	.50	66.0'	597-1077		J.C. & L.A. REID	.50	66'	774-1049	12-18-86	SEE MAP									
032	J+L. REID	.32	77.0'	445-752		PAUL F. BUTKE			723-241	4-1-85	SEE MAP									
033	A.C. BERTKE	.60		505-212		T.D. & M.K. MOUYOS IN L. MAYOROS	.60		729-56	12-24-85	DAVID M. & LISA D. RYAN			749-1218	12-54-85					
034	L.D. PEDERSEN	.19	99.0'	427-1007		H.M. Betzer (Trustee)	.19		764-195		T.D. M.K. MOUYOS IN L. MAYOROS	.60		772-659	11-14-86	J.D. & M.K. MOUYOS			801	718
035-1	E.C. BETZER	.19	50.0'	571-692	11-01-74				701-11											
036	L+B. RSH	.25		502-455		H.M. BETZER TRUSTEE	.25		708-11											
037	E.F. WETTSTEIN	1.26	148.0'	277-609		H.M. BETZER (TRUSTEE)	1.26		708-11	12-2-83										
038	E.C. BETZER	4.20	533.0'	690-367	10-7-82	E.C. Betzer	4.20	533.0'	690-367		H.M. Betzer	4.20	533.0'	493-137	1-19-83	H.M. Betzer (Trustee)	4.20	533.0'	693-139	1-19-83
039	H.M. BETZER	1.26		708-11		G.T. & L. DARONE	1.26		1004-722	1-6-95										
040	I.D. BLACK	12.61	512.0'	201-289																
041	R. HAVETER	4.20	533.0'	690-367	10-7-82															
042	CHARDON CONG. OF JEHOVAH WIT.	1.00	93.19'	311-319																
043	H. BRCK	1.27		263-88																
044	W.+D. RINGLER	.47	93.19'	426-53																
045-804	PETERSEN + EBOLD CO. SPLIT	2.0	76.5'	676-794	7-27-81	R+S. WOODIE	5.01	12072	696-460	4-6-83	D.H. PETROVICH			708-128						
046-804	"	.37	66.0'	676-794	7-27-81	SPLIT From 045 (246 & 012 (1613))					R+S. WOODIE # 2	0.566	115	596-460	4-6-83					
047	D.M. CHAPMAN	.29		578-920		M.J. GALUSICK + D.M. SHANER	.29		717-638	6/25/										



PARCEL NO.	TRANSFERRED TO	AC.	FT. FRT.	VOL. PAGE	DATE	TRANSFERRED TO	AC.	FT. FRT.	VOL. PAGE	DATE	TRANSFERRED TO	AC.	FT. FRT.	VOL. PAGE	DATE	TRANSFERRED TO	AC.	FT. FRT.	VOL. PAGE	DATE
1513-131	R. B. C. HAUZIE	.22	60.0	551-123a		M.Y. Kler			617-384		M.L. & D.L. KELLY	.22	60'	749-24	11/25/85	L.L. & S.A. CASPAR	.22	60'	1001-120a	7-21-92
132	M. CAMPAGNA	.22	60.0	550-270		SEE MAP														
133	K. DOWLING	.21	60.0	537-1101		N & J BURLINGHAMS			657-663		E. I. J. DeBORD	.21	60'			CO-TRUSTEES E.H.Z. DeBORD	.21	60'	813-142	7-12-82
134	N. B. C. PHILLIPS	.22	60.0	537-1122		M.J. & C.A. PHILLIPS	.22	60'	734-167	4-2-85	J. R. TOMASEK	.22	60'	819-477	10-4-88	SEE MAP				
135	W. B. M. BAILEY	.22	60.0	537-1102																
136	D. B. G. MANGOLD	.22	60.0	537-1103																
137	R. B. V. SCHNEIDER	.22	60.0	538-185		D & V SHAFFER	.22	60.0	609-985	7-11-77	M. & R. STRIPAY	.22	60.0			J. W. WELLS			617-947	10-1-88
138	W. B. D. BOYD	.22	60.0	538-226		K. I. M. R. AMOS	0.22	60'	775-737	12-24-86										
139	J. B. V. WOLF	.22	60.0	538-885		T. A. KENNEDY	0.22	60'	872-516	5-8-91	KAREN A. STUNLEY	.22	60'	1019-1273	6-30-95					
140	J. B. H. BRUNSMAN	.21	60.0	571-816		STRIPAY 625-894														
141	D. B. L. TALLADINO	.22	60.0	537-1159		R. D. NAJROKA	.22	60.0	599-114		Carol A. Ma	.22	60'	621-1070		C. A. & J. K. HONG	.22	60'	1132-429	10-2-97
142	R. B. B. HARRY	.22	60.0	537-1162		E. B. & E. D. HARRISON	.22	60.0	592-592		S. BRENTAR	.21	60'	720-941	10/1/84	S. J. F. H. BRENTAR	.21	60'	731-1218	1985
143	R. B. K. EVANS	.22	60.0	538-184		K. EVANS	.22	60.0	599-717		PETER BURR JR			749-713						
144	J. B. B. DAUGHERTY	.22	60.0	537-1149		R. M. DAUGHERTY (NOW) FIERST	.22	60.0	953-1144	9-16-93										
145	J. B. K. PATTERSON	3.58	4/12	376-41		C. O. SHOP	3.58		647-917	8-2-79										
* 127	J. F. & L. R. PAPPALARDO			773-701																

SCALE IN 1/10 OF AN INCH  
1-800-345-7334

SCALE IN 1/10 OF AN INCH  
1-800-345-7334



PARCEL NO.	TRANSFERRED TO	AC.	FT. FR.	VOL. PAGE	DATE	TRANSFERRED TO	AC.	FT. FR.	VOL. PAGE	DATE	TRANSFERRED TO	AC.	FT. FR.	VOL. PAGE	DATE	TRANSFERRED TO	AC.	FT. FR.	VOL. PAGE	DATE	
1514-001	F. & C.A. PRIESTER	.27	70.0'	538-59		F. & C.A. PRIESTER	0.27	70'	767-222												
002	J. & P. WATSON	.27	70.0'	537-989																	
003	J. & R. WASILKO	.27	70.0'	537-957																	
004	S. & K. LINBERGER	.27	70.0'	612-489		JP & C.D. McCASKY	.27		933-073	3-23-93											
005	A. & I. KAVARAS	.27	70.0'	537-955		E. KAVARAS	.27	70'	729-299	1-22-93											
006	R. & M. SEE	.27	70.0'	537-990		SEE MAP															
007	S.J. & E.A. PROTZ	.27	70.0'	676-972	7-30-81																
008	R. & J. TITUS	.27	70.0'	537-991		R. & J. TITUS	.27	70'	930-21	2-1-93											
009	P. & L. ALVORD	.27	70.0'	576-1271	6-23-75	P. & L. ALVORD															
010	J.A. HAMMACK			537-973																	
011	T. & H. SEVER	.24	60.0'	624-1241	9-19-78	W. & M. PENNELL	.24	60'	745-148	9-18-85	W.G. & M.J. PENNELL, TRUSTEES	.24	60'	1011-578	4-3-95						
012	R.C. & D. SISLER	.25	60.0'	537-721		R.C. & D. SISLER	.25	60'	733-790	4-1-85	J.A. & L.M. EDMONDS	.25	60'	1117-502	8-15-97	J.A. EDMONDS				118-152	8-22-97
013	P.M. & M.T. YUN	.25	60.0'	539-1096		P.M. & M.T. YUN	.25	60'	732-903	3-28-85											
014	R. MATHERA	.25	65.0'	663-1091		R.N. & L.S. WELDER			693-903	1-25-83											
015	J. & L. POWELL	.25	65.0'	537-930		J. & L. POWELL	.25	65'	733-1053	4-1-85											
016	S.J. SEIFRIED	.25	65.0'	597-951		A. THUG & S. YUNG	.25	65'	816-111	3-24-88											
017	S. CROMER	.25	65.0'	643-707		* SEC. OF HOUSING & URBAN DEV	.25	65'	806-395	5-4-88	B.L. KIMBREW										
018	W. & K. HAMARY	.25	65.0'	621-341		W. Hamary			712-297		S.A. KARAFZAK	.25	65.0'	848-35	3-7-91	J. & J.A. SMITH	.25	65'	926-155	12-22-92	SEE MAP
019	G.J. & I.A. KREILACH	.25	65.0'	538-237		R. & D. LUCARELLI	.25	65.0'	754-1040	3-20-86											
020	W. & R. BREWER	.25	65.0'	537-782																	
021	JOHN HOPKINS	.25	65.0'	613-154		SEE MAP															
022	M.A. BUTCHART	.27	70.0'	599-689		J.A. COLLIER			898-753	3-31-92	C.A. & G. COLLIER	.27	70.0'	959-212	10-27-93	SEE MAP					
023	R. & J. FAIRBANK	.27	70.0'	665-710		R.L. FAIRBANK	.27	70.0'	683-165	3-2-82	J.C. VARNER	.27	70.0'	719-900	10/11/82	SEE MAP					
024	W.R. & C.M. DUNNING	.27	70.0'	637-960		C.M. DUNNING			844-306												
025	S. & B. RASHID	.27	70.00'	587-1133		R. & C. Hendrickson			705-1175		T.M. & D.K. MANNION			770-732		S.A. & D.M. SOBIE			70'	883-367	9-25-91
026	C. & B. YAKO	.27	70.0'	571-243																	
027	J.F. BOLANEY	.27	70.0'	643-1087		J.F. & M. BOLANEY	.27	70'	733-1051	4-1-85	B. HEIKKILA	.27	70'	843-304	12-15-89	J. GASPARI	.27	70'	843-306	12-15-89	SEE MAP
028	P.J. & D.L. PRZERACKI	.27	70.0'	637-1218		P.J. PRZERACKI					SEE MAP										
029	P.H. & A.J. WHITE	.27	70.0'	587-229		B.L. & K.A. BALLASH	.27	70'	738-218	1985	SEE MAP										
030	J. & D. PERRY	.27	70.0'	587-376		J.R. & D.M. PERRY	.27	70'	732-422	3-19-85	D.M. PERRY	.27	70'	950-10	8-10-93	SEE MAP					
031	J. & B. OLIVER	.20	70.0'	629-479	8-25-78																
032	W.J. & B. GIBSON	.26	70.0'	554-32																	
033	R.L. & D.P. KAUFFMAN	.27	70.0'	674-616	5-20-81																
034	J. & V. HAMMETT	.27	70.0'	390-344		J.W. & V.F. HAMMITT	.27	70'	733-317	4-1-85											
035	T.R. MUNI & F.O. BENNETT, JR.	.27	70.0'	637-923																	
036	W. & A. COOPER	.27	70.0'	378-597																	
037	M. & C. MERLENE	.27	70.0'	502-84		M.L. & C.E. MERLENE	0.27	70'	768-794												
038	M. DEWEY	.27	70.0'	613-470																	
039	W.M. MUSIAL	.27	70.0'	524-808		A. NIKSA & J. SINE	0.27	70.0'	578-877		D.L. & R.A. WILLIAMS	0.27	70.0'	580-512		SEE MAP					
040	K. & D. BENA	.27	70.0'	582-331		K.J. BENA	.27	70.0'	682-922	2-17-82	D.M. & K.J. BENA	.27	70'	732-113	3-26-85	C.E. & P.A. MURRAY	0.27	70'	762-940		
041	F. NEUMAN	.26	70.0'	625-197	7-10-78	M.D. URSHART & C. TREADWAY	.26	70.0'	684-101	4-2-82	J.R. & L.D. ROSS	.26	70.0'	717-1201	9/2/84						
042	H.D. KING	.26	70.0'	443-513	11-25-84																
043	D. & T. BRINING	.27	70.0'	601-398																	
044	W. & H. SHAFFIER	.27	70.0'	669-549	11-03-80	W. & A. White			701-1												
045	R. HALFORD	.27	70.0'	663-568																	
046	P. & P. THARP	.27	70.0'	459-408		P. & P. THARP	.27	70'	732-1284	1985											
047	C. & A. STEAD	.26	70.0'	390-386		C.J. & A. STEAD	.26	70.0'	756-1278	4-28-86	D.J. & C.M. FEISMAN	.26	70.0'	920-1251	10-30-92						
048	KATHLEEN GREGG	.27	70.0'	615-576		R.A. TAYLOR			665-1148		A. & L. MILLER	0.27	70.0'	714-451	4-23-84	SEE MAP					
049	E. & J. KEITH	.27	70.0'	571-20		R.M. Sidbeck Sr.			703-277												
050	T. & E. TREADWAY	.27	70.0'	601-77		T.L. Merk			709-824		R. & V. MOBILE	.27	70'	820-139	11-9-88	J. & E.B. DeBORD TRUSTEES	.27	70'	937-608	4-21-95	
051	J.J. III & H.C. SLADKEY	.26	70.0'	643-594		D.W. & J.A. Nader	.26	70.0'	670-19	9-29-82	J.C. & L.J. Petrovic			876-1157	7-5-91						
052	D. & B. BUTTS	.26	70.0'	551-360	2-2-78	B.L. BUTTS	.26	70.0'	683-116	3-24-82	M. RADER & K. WENDI			851-394		SEE MAP					
053	ROLLIN COOKE III (665-892)	.26	70.0'	665-890	6-27-80	Rollin Cooke	.26	70.0'	708-196	12/2/83											
054	J. & T. PEINE	.27	70.0'	601-1003		M.F. Gumper	.27	70.0'	782-1157	4/16/87	D.D. Bowyer			70.0'	868-1311	3-26-91					
055	L. & S. HALE JR.	.27	70.0'	653-715																	
056	J.F. & C.G. VAND	.27	70.0'	551-827		M. & L.A. KEPLER	0.27	70'	769-458												
057	J. & M. BROWN	.27	70.0'	603-12																	
058	T. W. & N. J. DUNCAN	.27	70.0'	587-5		N. J. DUNCAN	.27	70.0'	634-614	11-27-95											
059	K.M. & C.C. OVARK	.27	70.0'	551-397																	
060	R.D. & B.E. BARNES	.27	70.0'	643-1123		B.E. BARNES	0.27	70.0'	714-825	5-2-84	A.G. PITTAWAY	.27	70'	820-1850	11-9-88						
061	O.B. MILES	.26	70.0'	551-682																	
062	A. & L. ROUNTREE	.26	70.0'	551-459		A. & L. ROUNTREE	.26	70'	731-757	3-20-85	M.K. & D.M. RITTWAGE	0.26	70'	760-673							
063	J. M. MEEKS	.26	70.0'	678-1152		J.M. MEEKS	.26	70.0'	724-438	11/2/84	J.M. & M.J. MEEKS	.26	70'	957-308	10-13-93						
064	G. & J. ELEFTERIOU	.25	70.0'	551-458		G. & J.A. ELEFTERIOU	.25	70'	730-155	2-22-85											
065	W. & L. YOKUM	.26	70.0'	607-356		L. YOKUM	.26	70.0'	1081-1081	10-26-95	SEE MAP										
066	C. & H. BOYD	.26	70.0'	609-227		L. & M. LASKEY	.26	70.0'	719-286	7-25-84	T. & J. EIBEL	.26	70'	814-445	8-1-88						
067	V. & R. GIORGI	.25	70.0'	635-279		D. K. SAYERS	.25	70'	751-147	12-31-85	R. GAGGINI	0.25	70'	774-48	12-5-86	M.P. GAGGINI	.25	70'	937-332	4-28-93	SEE MAP
068	T. TYJEWSKI	.26																			


SCALE IN 1/10 OF AN INCH  
1-800-345-7334

PARCEL NO.	TRANSFERRED TO	AC.	FT. FRT.	VOL. PAGE	DATE	TRANSFERRED TO	AC.	FT. FRT.	VOL. PAGE	DATE	TRANSFERRED TO	AC.	FT. FRT.	VOL. PAGE	DATE	TRANSFERRED TO	AC.	FT. FRT.	VOL. PAGE	DATE	
1514-081	E. BRVIS	.28	71.6'	673-1283	5-13-81																
082	W.F. RICKARD	.28	71.6'	601-843		W.S. & F.L. RICKARD	.28	71.6'	733-718	4-2-85	SEE MAP										
083	B.J. & S.A. BATCHELOR	.25	65.0'	647-32																	
084	J. & P. DOWDLE	.25	65.0'	542-1344		PATRICIA A. DOWDLE			749-977	10/20/85	D.R. & C.A. VANCE	0.25	65'	773-508		SEE MAP					
085	S. & S. ZARACK	.23	60.0'	576-728																	
086	B. & L. MILLWARD	.25	60.0'	631-362																	
087	C. & C. EISAMAN	.23	60.0'	565-29																	
088	D. & D. GREATHOUSE	.23	60.0'	637-474		BARCLAYS AMERICAN MORTGAGE INC.			740-1921	7-17-85	C.L. & R.R. YAUGHER	0.23	60'	766-915		R.R. YAUGHER	.23	60'	886-803	11-6-91	
089	P. & N. YACOVELLA	.23	60.0'	542-581		N.L. YACOVELLA	.23	60'	720-1217	10/11/84	L.C. & C.C. SMITH		60'	885-1328	10-31-91						
090	J. & E. McMURTRIE	.23	60.0'	621-712		T.W. & D.A. PARR	.23	60'	749-519	11-12-85											
091	J. & E. KULCH	.23	60.0'	542-579																	
092	M. MANNING	.23	60.0'	580-1		F. & M. RINK	.23	60'	813-476	7-15-88	D.F. J. LOE	.23	60'	820-499	10-31-79						
093	W. & D. SHRIVER	.23	60.0'	565-410		W.F. & S.J. TENNYSON	.23	60'	729-1276	6-28-85											
094	J. & B. FRIEND	.23	60.0'	597-961		R. & G. MANCUSO	.23	60'	627-141	5-24-78	S.T. HUGHES	.23	60'	926-981	12-23-72	SEE MAP					
095	T. & S.M. McCRAE	.25	65.0'	643-964		R.W. & L.J. WELDER	.25	65.0'	719-517	7-27-84	SEE MAP										
096	H. & P. GANT	.25	65.0'	623-189																	
097	K. PARR	.25	65.0'	629-211	8-18-78	M. & D. CLARK			821-116		TRANS OHIO SAVINGS BANK		870-116	4-10-91	SEC. OF HOUSING & URBAN DEV.				870-985	4-18-91	(SEE MAP)
098	P. & C. LANZONE	.25	65.0'	546-1345																	
099	K. & B. MATTHEW	.28	71.6'	613-258		C. Nosko		71.6'	907-1002	4-25-92	B.C. LUNDQUIST & J.E. MASS LUNDQUIST	.28	71.6'	929-1164	7-29-93						
* 100	J. & G. SOMERVILLE	.28	71.6'	653-182		THE OHIO SAVINGS ASSOC.	.28	71.6'	682-1043	2-19-82	L.C. & L.M. NONNAMAKER	.28	71.6'	682-1061	2-19-82	R.S. & M.L. PERCASSI	.28	71.6'	738-439	5-31-85	#
101	T. & C. KOVACICH	.25	65.0'	675-705	6-30-81																
102	J. & J.L. LEONARDI	.25	65.0'	546-999		J.M. & J.L. LEONARDI	.25	65'	733-508	4-1-85											
103	J. & J. KRIZ	.23	60.0'	617-178	2-17-78																
104	S. & L. DACKIEWICK	.23	60.0'	609-133																	
105	D. & L. FERRICK	.23	60.0'	544-295		L. FERRICK	.23	60.0'	994-340	9-16-94	SEE MAP										
106	R. & M.S. WRITZ	.23	60.0'	643-375		B.L. & C.W. CAGE	.23	60'	734-591	3-1-85	R.F.L. CUDNIK					SEE MAP					
107	JEFFERY KLEVE	.23	60.0'	647-1169		T.B. GULLAUME	.23	60'	743-124	8-20-85											
108	R. & J. ROHRA	.23	60.0'	625-916		T.M. & L.B. McCAFFERY			597-496	5/3/83	SEE MAP										
109	G. & J. SANTORE	.23	60.0'	609-503		R.E. NELSON	.23	60'	625-701		R.E. & J.E. NELSON	.23	60'	745-138	10-3-85	V.M. PITT	.23	60'	811-1052	6-22-88	
110	F. VOLOSYN	.23	60.0'	635-275		JUDITH KOVACS			726-1233	10/28/84	G.R. & D.L. MIX	.23	60'	736-501	4-25-85	B.I.S. SEAGRAVES					
111	N.L. WHITTEN	.23	60.0'	643-841		G.R. & C.A. WISE	.23	60'	1092-31	2-14-97											
112	D.K. & P. MONTGOMERY	.23	60.0'	546-996		ROBT. F. CHRISTINE A. HOPKINS			741-788	30 Jul 85											
113	R. & G. CLONAN	.25	65.0'	621-170																	
114	R. & K. MARION	.23	60.0'	546-995																	
115	T. & J. TROYAN	.25	65.0'	546-590		JACK D. & MELANIE E. GRUBBS			729-243	31 May '85											
116	D. R. & L. M. METCALFE	.28	70.0'	585-353		B. E. JANIRO	.28	70'	736-204	4-22-85	P.A. HOWSON	.28	70'	931-526	2-22-93						
117	R. & P. A. LARDIE	.22	70.0'	548-124		R.A. & P.A. LARDIE	.22	70'	733-117	3-29-85	E.J. & J. BACKOS	.22	70'	965-268	12-13-93	SEE MAP					
118	J. & A. ROMANICK	.22	70.0'	669-134	10-15-80	W. & K. McDONALD			800-644		K.F. McDONALD	.22	70'	1029-825	10-2-95						
119	K. & J. DOUGLAS	.22	70.0'	603-1045		K.A. & J.A. DOUGLASS	.22	70'	732-588	3-17-85											
120	C. & T. D.S. DOREMUS	.22	70.0'	550-755		D.S. Doremus			712-533		L.C. & R.M. SULLY	.22	70'	748-1238	11-22-85						
121	M. E. & J. M. SOTKA	.22	70.0'	550-825		R.A. UHL	.22	70'	889-680	12-13-91											
122	R. & B. SANDERS	.22	70.0'	629-677	8-31-78	R.J. Pristas			1685-534	12-10-84											
123	J. EWING	.22	70.0'	655-1070	7-8-80																
124	D. & V. SPADA	.26	53.5'	661-306		D.F. SPADA			697-707	5/5/83	R.V. & D.S. GIGLIOTTI & D. THOMAS	.26	53.5'	747-1120	11-6-85	SEE MAP					
125	G. & S. EVAN	.40	53.5'	593-1135																	
126	B. & S. WENZEL	.46	53.5'	668-37																	
127	D. WILLIAMS	.30	53.5'	550-756		D.R. & W.P. CESNIK	.30	53.5'		11-04-82	SEE MAP										
128	W.D. & N.L. FISHER	.20	60.0'	550-289		R.S. GIBERT & K.A. PATTI	.20	60.0'	721-442	10/10/84	K.A. GILBERT	.20	60'	745-908	9-27-85	M. & T. PARKER					SEE MAP
129	S.L. TEWELL	.21	60.0'	550-266																	
130	W.E. & D.C. KOSPERSKI	.22	60.0'	550-494		P.G. WATSON	.22	60'	998-204	10-24-84	SEE MAP										
131	C.E. & M.M. STRAZINSKY	.23	60.0'	550-496		M. & P. JOINER	.23	60'	811-303	6-13-88	B. BOSKOVIC	.23	60'	821-198	11-14-88	DAVID LETKI					100778
132	L.E. & E.L. BECKMAN	.24	60.0'	550-217		G. BECKMAN	.24	60'	811-1018	6-21-79											
133	E.G. HENDRICKSON	.25	60.0'	568-659	8-3-74																
134	D. M. GASPER	.24	65.0'	582-20																	
135	V.A. & J.L. BAKER	.34		550-271		H.S. RUSHTON	0.34		713-1317	4-23-84	W. & K. BRETTCHA	.34		808-605	6-6-88						
136	R. & F. WISNIEWSKI	10.51		356-333		SAMUEL & DOROTHY KOHN	10.51		728-1070	23 Jun '85											
* 100	A.L. & L.J. HURLEY	0.28	71.6'	768-337		L.J. HURLEY	.28	71.6'	803-733	2-5-88	SEE MAP										

SCALE IN 1/10 OF AN INCH



1-800-345-7334



LINE

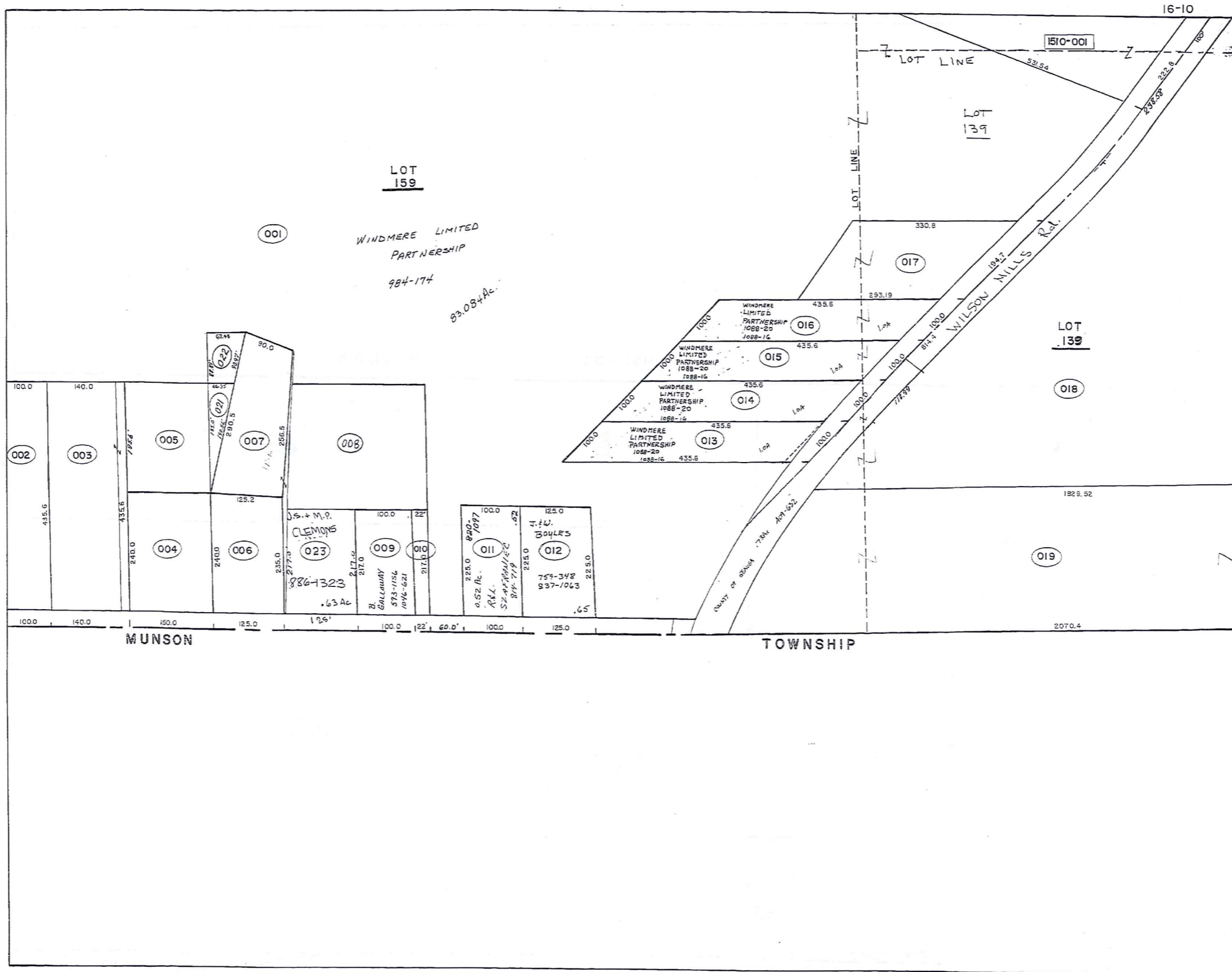
CORP 1610-002

1610-001

SCALE IN 1/10 OF AN INCH

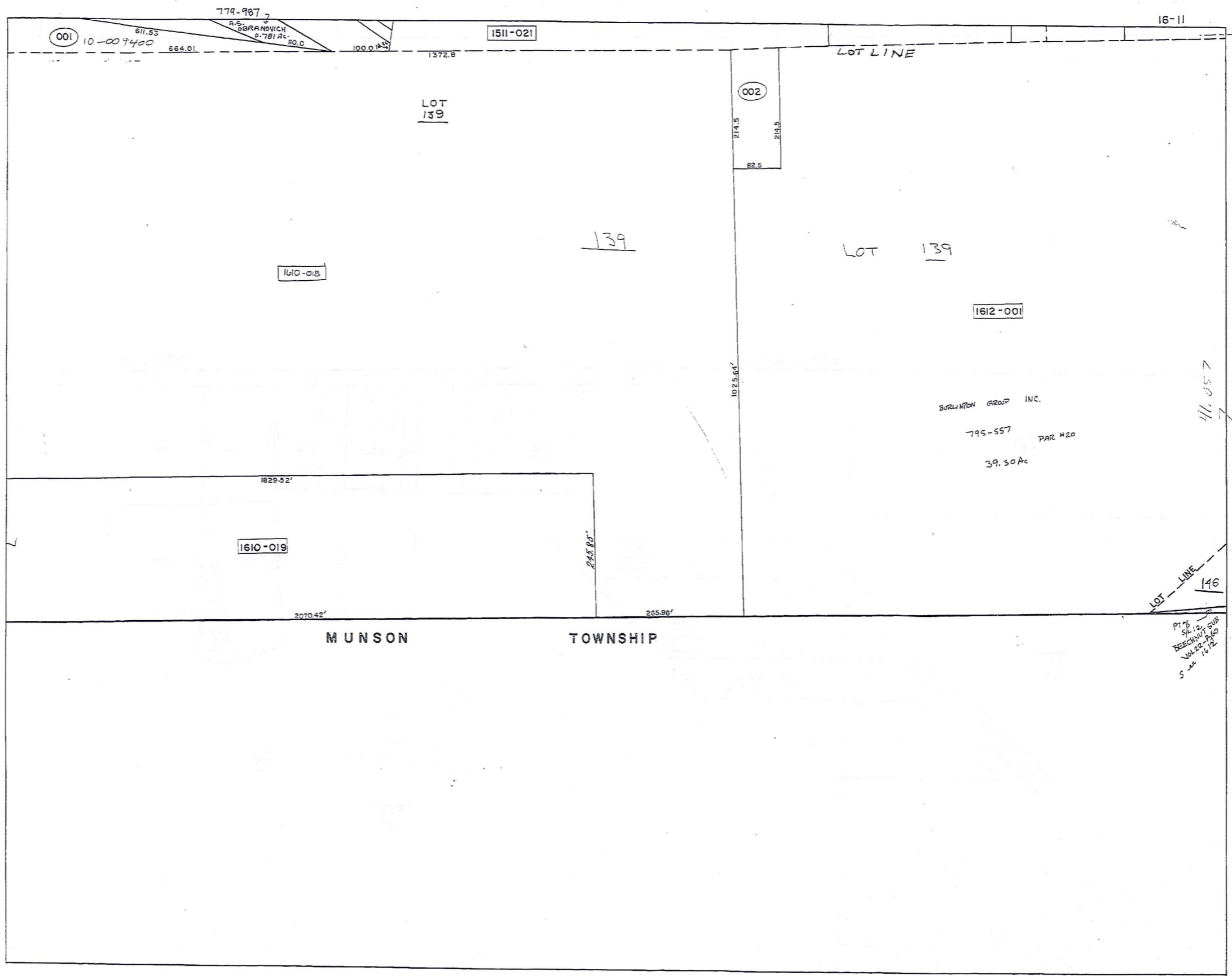


1-800-345-7334



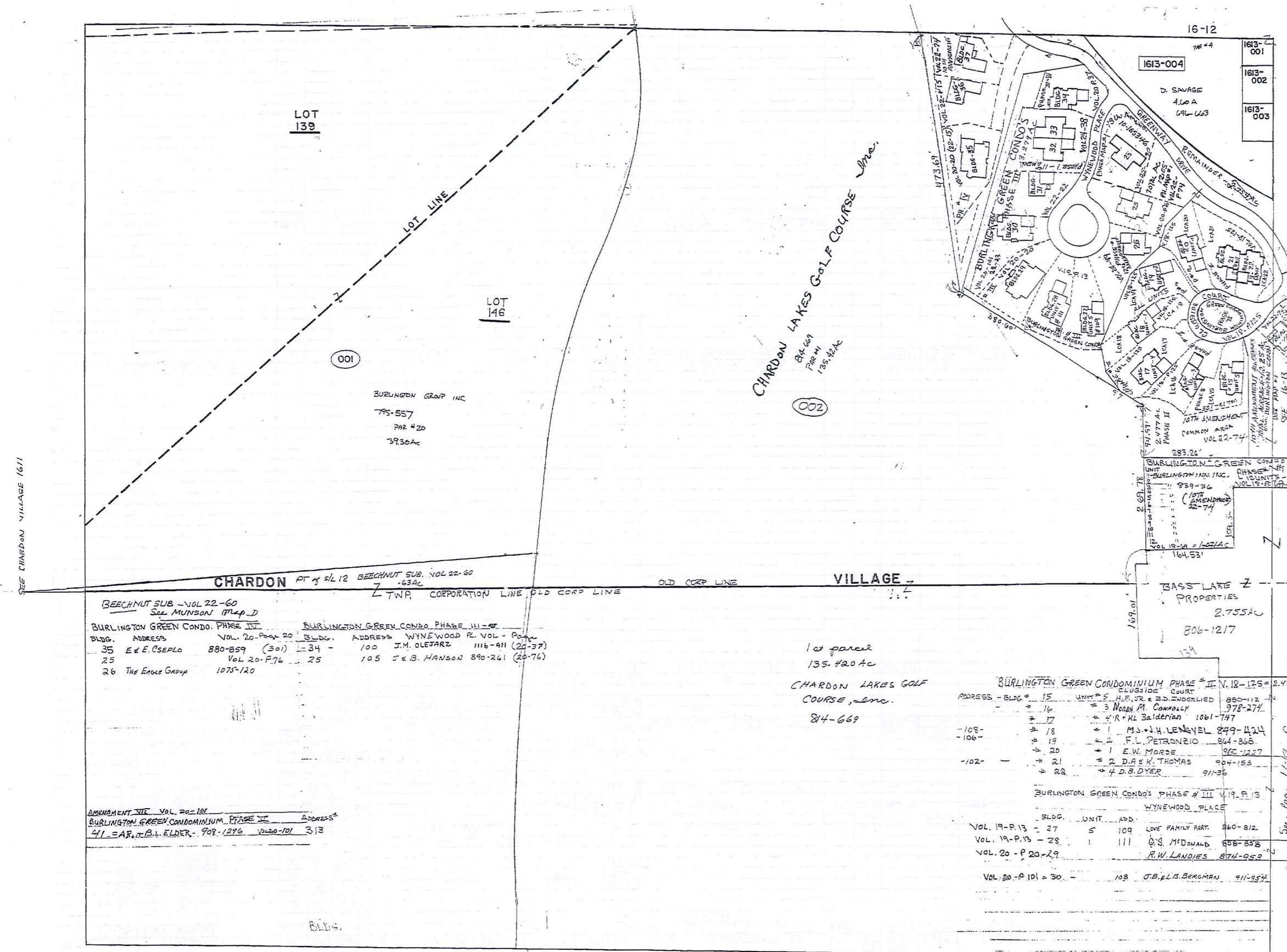
1-800-345-7334  
SCALE IN 1/10 OF AN INCH

See 1410



SCALE IN 1/10 OF AN INCH

1-800-345-7334



BEECHNUT SUB - VOL 22-60  
SEE MUNSON MAP D

BLDG.	ADDRESS	VOL. 20-Page 20	BLDG.	ADDRESS	WYNEWOOD PL. VOL - Page
35	E. E. CSEPLA	880-859 (301)	34	100 J.M. OLEJARZ	1116-411 (20-37)
25		VOL 20-P.76	25	105 J. & B. HANSON	890-261 (20-76)
26	The Eagle Group	1075-120			

AMENDMENT VII VOL 20-101  
BURLINGTON GREEN CONDOMINIUM PHASE III ADDRESS  
41 - AR. & B.L. ELDER - 908-1296 VOL 20-101 313

1st parcel  
135.420 AC  
CHARDON LAKES GOLF COURSE, INC.  
84-669

BURLINGTON GREEN CONDOMINIUM PHASE # II

ADDRESS - BLDG #	UNIT #	OWNER	ADDRESS
15	5	H.F. JR & B.D. UNDERLIED	880-112
16	3	Walter M. Connolly	978-277
17	4	R. & M. Balderian	1061-747
18	1	M.J. & H. LENEVEL	849-424
19	2	F.L. PETRONZIO	864-868
20	1	E.W. MORSE	906-1227
21	2	D.A. & K. THOMAS	904-153
22	4	D.B. DYER	911-36

BURLINGTON GREEN CONDO'S PHASE # III VOL 19-P.13

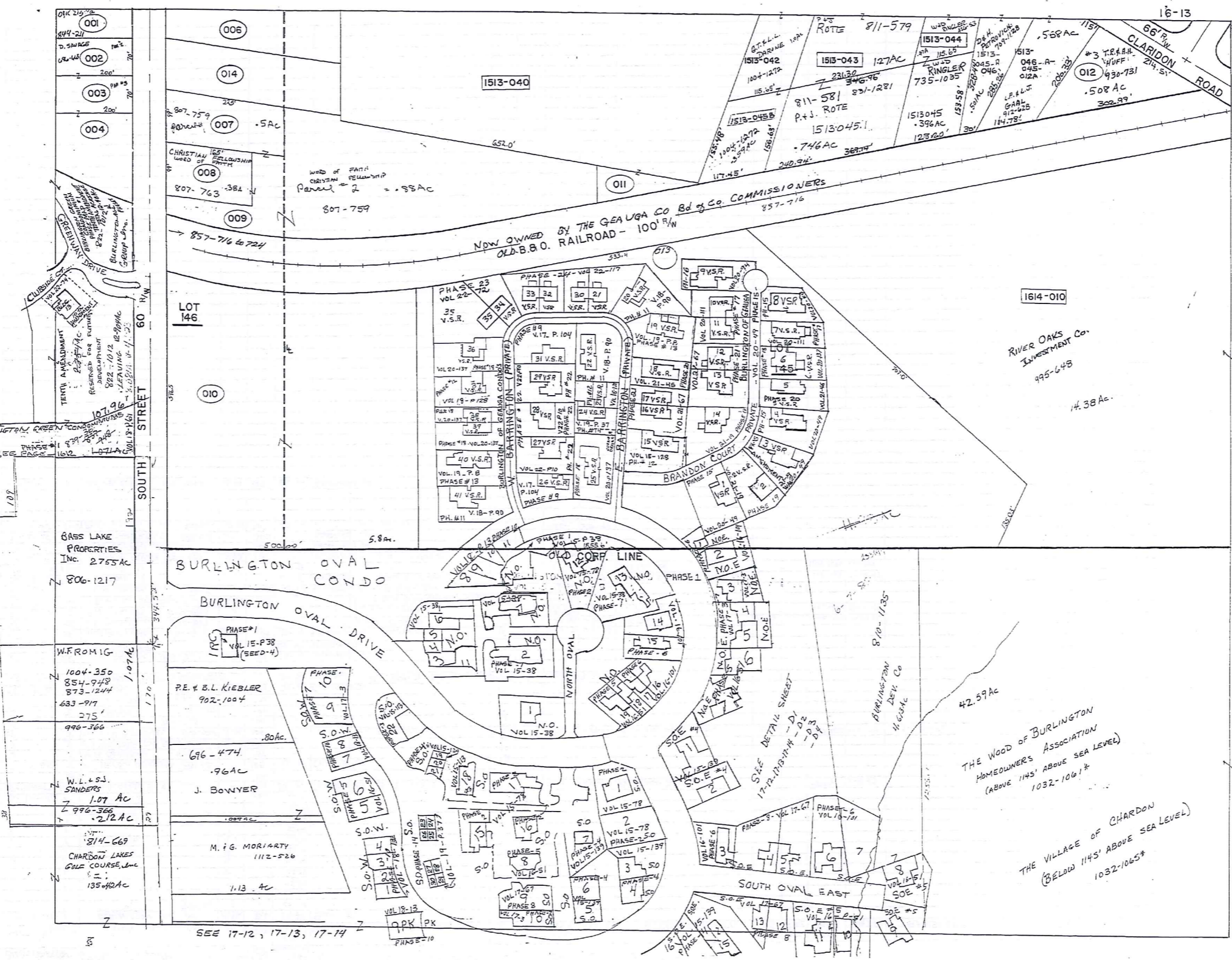
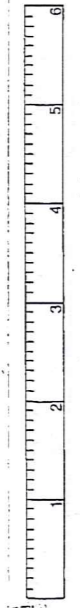
VOL.	PAGE	BLDG.	UNIT	ADD.	OWNER	ADDRESS
19	P.13	27	5	109	LOVE FAMILY PART.	860-812
19	P.13	28	1	111	O.S. McDONALD	858-838
20	P.20-29				R.W. LANDIES	874-953
20	P.101	30		108	J.B. & L.A. BERGMAN	911-954

PARCEL NO.	TRANSFERRED TO	AC.	FT. FRT.	VOL. PAGE	DATE	TRANSFERRED TO	AC.	FT. FRT.	VOL. PAGE	DATE	TRANSFERRED TO	AC.	FT. FRT.	VOL. PAGE	DATE	TRANSFERRED TO	AC.	FT. FRT.	VOL. PAGE	DATE
1610-001	R. B. P. FOWLER Etd	80.6		430-525		S.G.S. DEVELOPMENT	80.6		574-579		TWING MILLS DEVELOPMENT CORP.	83.6		582-917	Dec. '75	R.K. Robinson 425-2149 1610-022	83.48			
002	J.M. NIEHUS	1.0	100.0	500-999		" " 2 PAR. 822			" "		SEE MAP									
003	S. B. C. GROVER	1.40	140.0	324-99																
004	E. B. C. GOTTSCHALK	.62	150.0	492-246		R.K. ROBINSON 1610-022	0.73	150.0	578-950											
005	R. J. FOWLER	.77		452-813		E. & C. GOTTSCHALK	.87		578-647											
006	R. B. K. ROBINSON	.68	125.0	480-982		S.S. DEED			670-1077											
007	R. B. K. ROBINSON	.66		492-14		" "			" "											
008	R. J. FOWLER	1.84		452-813		Lt 346 023 0.63 Ac.	1.31		" "											
009	F. B. M. ROOT	.50	100.0	478-578		N.E.B. Galloway	.50	100.0	593-1156		B. GALLOWAY	.50	100.0	1046-621	4-3-96	SEE MAP				
010	F. B. M. ROOT	.11	22.0	480-705		" "	.11	22.0	" "		" "	.11	22.0	" "	4-5-96	" "				
011	E. B. L. SHILLINGS	.52	100.0	538-1031		E. W. SHILLING	.52	100.0	559-5	12-13-73	V. A. AYDENT	.52	100.0	562-1283		GENERAL MOTORS CORP.	.52	100.0	691-516	
012	W. B. J. BOYLES	.65	125.0	442-690		J. BOYLES	0.65	125	759-348											
013	L. B. S. GALIANO	1.0	100.0	478-801		S. GALIANO LIVING TRUST			905-378	6-2-92	WINDHRE LIMITED PARTNERSHIP	1.0	100.0	1086-20	1-10-97					
014	" "	1.0	100.0	478-799		S. GALIANO LIVING TRUST			905-372	6-2-92	" "	" "	" "	" "	" "	" "				
015	" "	1.0	100.0	478-777		" "			905-374	6-2-92	" "	" "	" "	" "	" "	" "				
016	" "	1.0	100.0	478-785		" "			905-374	6-2-92	" "	" "	" "	" "	" "	" "				
017	R. B. M. HANKS	1.0	194.7	268-218		R. B. M. HANKS	1.0	194.7	731-1044	1985	R. HANKS	1.0	194.7	1011-1251	2-7-05					
018	BASS LAKE COMM. INC.	32.55		221-171		G. E. DURELL			795-484	9-18-87	THE BURLINGTON GROUP, INC. Par. #43			795-557	9-18-87					
019	" "	11.0		221-171		G. E. DURELL			795-484	9-18-87	THE BURLINGTON GROUP, INC. Par. #42			795-557	9-18-87					
020	R. B. P. FOWLER ETD	0.47		518-764		S.G.S. DEVEL. CO. 2 PAR.	0.47		574-575		SEE MAP									
021	R. B. K. ROBINSON 1610-004	0.104		578-950		S.S. DEED			670-1077											
022	R. B. K. ROBINSON 1610-001	0.116		582-1067	12-75	" "			" "											
023	M. L. RIXBY	0.63		568-777	9-74	L. RIXBY	0.63		663-1196		SEE MAP									
011	G. F. M. SACKEL			701-682		M. M. SACKEL					R. L. SCAFRAVIC 214-719	.52		380-1097	7-6-82					
1611-001	BASS LAKE COMM. INC.	.62	100.0	237-176		G. E. DURELL			795-484	9-18-87	THE BURLINGTON GROUP, INC. Par. #55			795-557	9-18-87					
"	"	.40		221-160		G. E. DURELL			795-484	9-18-87	THE BURLINGTON GROUP, INC. Par. #45	0.4		795-557	9-18-87	795-557-576 597 PARCEL # 45				
1612-001	BASS LAKE COMM. INC.	39.3		221-160		G. E. DURELL			795-484	9-17-87	THE BURLINGTON GROUP, INC. Par. #20			795-557-576	9-18-87					
SPLIT 1/002	"	31.52		221-160		G. E. DURELL			795-484	9-17-87	THE BURLINGTON GROUP, INC. Par. #20			795-557-576	9-18-87	SEE MAP IIII				

SCALE IN 1/10 OF AN INCH  
1-800-345-7334

SCALE IN 1/10 OF AN INCH

1-800-345-7334



1614-010  
RIVER OAKS  
INVESTMENT Co.  
995-648  
14.38 AC.

THE WOOD OF BURLINGTON  
HOMEOWNERS ASSOCIATION  
(ABOVE 114S' ABOVE SEA LEVEL)  
1032-1061\*

THE VILLAGE OF CHARDON  
(BELOW 114S' ABOVE SEA LEVEL)  
1032-1065\*


UNIT	PHASE #	TRANSFERRED TO	AC.	ADDRESS	VOL. PAGE	ROAD NAME	TRANSFERRED TO	AC.	FRONT	VOL. PAGE	DATE	TRANSFERRED TO	AC.	FRONT	VOL. PAGE	DATE
1-18-69-1	I	BURLINGTON INN INC.	12.76	426	22-74	SOUTH ST.										
2	-	"	939-36	"	"	"										
3	-	"	"	"	"	"										
4	-	"	"	"	"	"										
5	-	"	"	"	"	"										
6	-	"	"	"	"	"										
7	-	"	"	"	"	"										
8	-	"	"	"	"	"										
9	-	"	"	"	"	"										
10	-	"	"	"	"	"										
11	-	"	"	"	"	"										
12-18-69-1	I	"	"	426	22-74	"										
13-PH.MAP#1 (10)		BURLINGTON GROUP INC.	"	101	22-74	CLUBSIDE CT.	BURLINGTON DEV. CO.			1028	882	PETERSEN DEV. LTD.			1108-7	6-9-97
15-18-125-II	II	H.F. JR. & B. UNDERHILL	880-112	105	22-74	CLUBSIDE CT.										
16	"	N.M. CONNOLLY	978-274	107	"	"										
17	"	C.J. TITENMEIER & BAILY TRUSTEE	854-335	109	"	"										
18	"	M.J. & J.H. LENGYEL	849-424	108	"	"	M.L. HAMILTON			989-207	7-29-94	M.L. & J.R. HAMILTON	12.46		1009-480	3-8-95
19	"	F.L. PETRONZIO	844-868	106	"	"										
20	"	E.N. MORSE	968-127	104	"	"										
21	"	D.A. & K. THOMAS	904-153	102	"	"										
22-18-125-II	II	D.B. DYER	911-36	100	22-74	CLUBSIDE CT.										
23-25-90	-	PHASE MAP #1-13 <sup>th</sup> AMENDMENT			25-90	WYNEWOOD PL.	R.L. DESIGN BLDGS INC	10-145346		118-125	9-3-97					
25-20-76-III	III	J. & B. HANSON	890-261	105	22-74	WYNEWOOD PL.										
26-24-49 PH. I	I	12 <sup>th</sup> AMENDMENT			24-49	WYNEWOOD PL.										
27-19-13-III	III	LOVE FAMILY PART	868-812	109	22-74	WYNEWOOD PL.	V.L. CONFORTE			109	1034-123	6-4-96				
28-19-13-III	III	G.S. McDONALD	858-858	111	"	"	W.H. & L.E. JONES			111	1049-195	4-29-96				
29-20-20-III	III	R.W. LANDIES	874-953	"	"	"	V.D. & C.A. LANDIES						12.46	111	1049-1197	4-29-96
30-22-22-III	III	J.B. & L.B. BERGMAN	911-954	108	"	"	R.D. & B.H. GUARNERA	TRUSTEE							1141-1024	3-15-98
31-22-22-III	III	WILLIAMSBURG BLDGS	993-290		22-74	WYNEWOOD PL.	M.A. HERRIGAN									
32-24-38 PHASE I	AMEND. II				24-38	WYNEWOOD PL.	EAGLE GROUP									
33-24-38 PHASE I	AMEND. II				24-38	WYNEWOOD PL.										
34-20-37-III	III	M.J. & K.H. LANESE	889-458	100	"	WYNEWOOD PL.	K.H. LANESE									
35-20-20-IV	IV	E & E CSEPLO	880-859	301	"	GREENWAY DR.										
36-22-15-IV	IV	M.L. ANDREAS	989-53	303	"	GREENWAY DR.										
37-PH.MAP#1 (10)		BURLINGTON BLDGS	1008-207	305	22-74	"	M.L. NOLEI									
41-(20-101) 5		A.R. & BLEIDER	908-1296	313	22-74	GREENWAY DR.										

SCALE IN 1/10 OF AN INCH  
1-800-345-7334



PARCEL NO.	TRANSFERRED TO	AC.	FT. FRT.	VOL. PAGE	DATE	TRANSFERRED TO	AC.	FT. FRT.	VOL. PAGE	DATE	TRANSFERRED TO	AC.	FT. FRT.	VOL. PAGE	DATE	TRANSFERRED TO	AC.	FT. FRT.	VOL. PAGE	DATE	
1613-001	E. SCHWINDLE	.36	70.0	480-19		See Map															
002	R. B. SAVAGE	.36	70.0	297-498		R. B. SAVAGE	.36	70.0	667-831		D. SAVAGE	.36		686-663							
003	"	.36	70.0	297-498		"	.36	70.0	667-831		D. SAVAGE	.36		686-663							
004	"	0.97	4.60	259-412		"	4.60		667-831		D. SAVAGE	4.60		686-663							
006	R. PHILLIPS	1.40		226-150																	
* 007	W. H. SAVAGE	.50	99.0	523-525		K. & N. RARICK (SPLIT)	0.86		772-192												
* 008	R. SAVAGE	0.36	.39	99.0	170-44	R. D. SAVAGE			667-831												
* 009	W. H. SAVAGE	0.88	2.92	523-525																	
010	BASS LAKE COMM. INC.	17.73	546.5	425-71		J. Peterson, Trustee	17.73	546.5	663-300		VILLAGE STATION ASSOC.	5.82	24.75	546.5	661-995	LOT SPLIT SEE 013 (E. B. REMAIN)					
011	I. D. BLACK	0.14		201-284																	
012	J. B. H. CHERASO	.85	315.0	285-593		B. HENFIELD INC (**21)	.85	315	661-644		PETERSEN & BOLD Co., L.P.A.	.85	315	676-784		R. S. WOODIE #3	REMAINER OF SPLIT	.508	214.51	696-460	4-6-83
013	PETERSEN DEV. CO.	11.93		665-663		J. S. PETERSEN	11.93		688-538	6/10/82	BURLINGTON DEV. COMPANY	11.781		726-913	11/2/86	SPLIT ~ SEE 1613-UNIT # D-3					
1513045	PETERSEN & BOLD CO	SPLIT	1.28	676-792		W. E. D. RINGLER	1.142		735-1035	4-16-85											
1513045-B	PETERSEN & BOLD CO	SPLIT	"	676-792		CHARDON CON. & JEROME	.359		735-470	4-5-85	G.T. & L.L. DARONE	.359		100-272	1-6-95						
046A-045-012A	PETERSEN & BOLD CO	SPLIT	"	676-792		RONALD & SUSAN WOODIE	.568	115	676-460	4-6-83											
045A-046	PETERSEN & BOLD CO	SPLIT	"	676-792		RONALD & SUSAN WOODIE	.571	120.72	1076-460	4-1-83											
SPLIT OFF OF 006 # 014	W. I. C. ARWOOD	0.712		772-1188																	
1614-001	J. & J. SCHNEIDER	.27		550-994		J. D. BROUSE			619-508	2-28-78	M.G.M. PROPERTIES	.27		653-86	9-15-79	L. E. & A. M. TICE	.27		775-976		
002	L. BLATTNER	2.43		532-926																	
003	H. & A. STEPHAN	.46		538-363																	
004	"	1.50		326-368																	
005	R. B. F. WISNIEWSKI	2.03		326-383		EXT.			728-1072	23 Jan 85	R. WISNIEWSKI	2.03		1027	13/3						
006	G. V. SHENKER	3.46	203.1	483-483		V.M. SHENKER	3.46	203.1	559-1142	3-18-74	D. KOHN	3.46	203.1	589-517		SAVAGE & NADOTY KOHN	SS (729-1287)				
007	R. B. F. WISNIEWSKI	2.10	60.0	356-333		S. & D. KOHN	2.15	66.5	728-1069	1985	S. LERTZMAN	2.15	60.1	804-708	3-1-88	SEE MAP					
008	Wm. G. RIMES	1.0	185.0	485-69		J & M RIMES	1.0	155.0	621-778		B. BURNOW			622-226		B. & L. L. BURNOW	1.0	175'	735-281	4-3-85	
009	F. & M. KONSTEL	1.0	135.0	484-447		H. E. N. KITBY	1.0	135.0	576-1111		SEE MAP										
010	R. B. I. GARDNER	4.33	9.70	278-601		R. & I. GARDNER			706-1241		SEE MAP										
011	C. & E. FAY	5.0		505-1089		C. F. FAY	5.0		810-196	5-27-88	RIVER OAKS INVESTMENT Co.	5.0		997-863	10-18-94						
012	H. & A. ASH	1.46		282-325		H. & A. ASH	1.46		734-802	4-2-85	A. ASH	1.46		887-185	11-15-91						
013	R. S. H. LePROVOST	.57		237-57																	
1613- # 007	D. SAVAGE	(1/2 split)	0.50	99.0	696-277	4-6-83	Word of FAITH CRIST. FELLOW.		707-267	707-259											
* 009	"	(1/2 split)	0.98		696-277	4-5-83	"														
* 008	"				696-663		"														
1614- 006	S. LERTZMAN	3.46	203.1	804-706	3-1-88	V.E. SPRACALE	3.46	203.1	915-702	8-5-88											

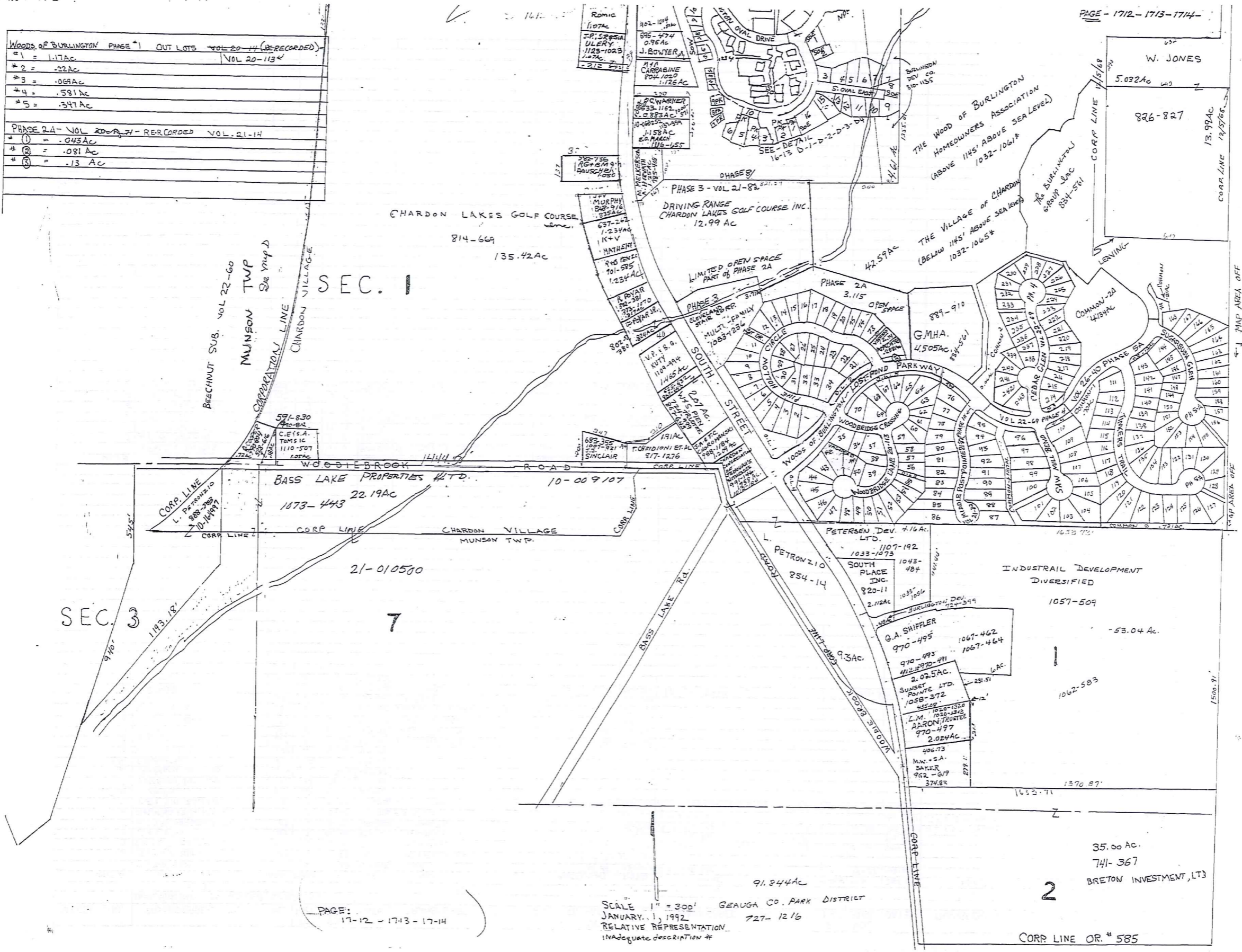
SCALE IN 1/10 OF AN INCH



1-800-345-7334

WOODS OF BURLINGTON PHASE 1 OUT LOTS VOL 20-11 (RECORDED)	
#1 =	1.17 AC
#2 =	.22 AC
#3 =	.069 AC
#4 =	.581 AC
#5 =	.341 AC
PHASE 2A VOL 20-12-71 - RECORDED VOL 21-14	
#1 =	.043 AC
#2 =	.081 AC
#3 =	.13 AC

SCALE IN 1/10 OF AN INCH  
1-800-345-7334



PAGE - 1712 - 1713 - 1714 -

PAGE: 17-12 - 1713 - 1714

SCALE 1" = 300'  
JANUARY 1, 1992  
RELATIVE REPRESENTATION  
INADEQUATE DESCRIPTION #

PARCEL NO.	TRANSFERRED TO	AC.	FT.	VOL.	DATE	TRANSFERRED TO	AC.	FT.	VOL.	DATE	TRANSFERRED TO	AC.	FT.	VOL.	DATE	TRANSFERRED TO	AC.	FT.	VOL.	DATE	
BURLINGTON OF GEORGIA CONDO'S																					
N.O.																					
UNIT #	NAME	ADD.	PHASE	PLAT	DEED	NAME	ADD.	PHASE	PLAT	DEED	NAME	ADD.	PHASE	PLAT	DEED	NAME	ADD.	PHASE	PLAT	DEED	
1	C. & R.A. GEE	101	1	15-38	730-649	C. GEE	1	15-38	930-214	C. & R.A. GEE	1	15-38	1118-1013								
2	M.H. & N.F. BURR	103	1	15-38	742-37	H.M. & F.L. BURR															
3	C.K. & D.J. COTTRELL	105	1	15-38	733-7	D.J. COTTRELL	1	15-38	868-949	D.J. Cottrell Living Trust	105	1	15-38	1064-907							
4	J.H. WEISS, JR.	107	1	15-38	755-75	R. MOONEY & L.M. SMITH	107			864-316	J.R. FORD	107			943-413						
5	H.F. & B. INDERLIED, JR.	109	1	15-38	752-251	R.S. MARTIN	109	1	15-38	987-958	G.H. SELVAGGIO	109	1	15-38	1012-1282	W.L. & S.J. SANDERS	109	1		1123-1119	
6	D.M. KING & P.G. KING	111	1	15-38	751-1196	P.G. KING	111			840-941	R.P. & P.A. KENT	111	1		1001-871	J.T. & G.M. MONDELLO	111	1		1100-1173	
7	T.E. & C.R. ZELLER	113	1	15-38	766-1222	A. PAINTER	113	1	15-38	907-728	A.E. PAINTER TRUSTEE	113	1		1036-94						
8	K. KRUPA	115	10	18-13	945-946																
9	PETERSEN DEV. LTD.	117	10	18-13	1107-185																
10	PETERSEN DEV. LTD.	119	10	18-13	1107-185																
11	S. ROBERTSON	121	10	18-13	959-615																
12	I.D. CESNIK	125	2	15-78	743-700																
13	G.A. SHIFFLER	127	1	15-38	729-1197	G.A. SHIFFLER	1	15-38	749-669												
14	D. W. WISE	129	6	16-101	805-448	J.S. & L.L. JOHNSTONE	129	6	16-101	962-194											
15	B. SHELTER	131	6	16-101	803-947	JOHN L. DUFFY	131			863-621											
16	D.P. & M.J. CLOAK	133	6	16-101	800-1038	DONALD & MARGARET CLOAK	133	6	16-101	801-152											
17	M.E. KING	135	6	16-101	824-346	C.A. BARRY	135	6	16-101	1034-506											
18	L.A. MAHNE	137	5	16-51	793-528	M.L. HAMILTON	137	5	16-51	834-282	J.R. & J.R. INNUNCCI				982-593	5/23/94					
19	G.A. HEDLUND	139	5	16-51	793-325																
N.O.E.																					
UNIT #	NAME	ADD.	PHASE	PLAT	DEED	NAME	ADD.	PHASE	PLAT	DEED	NAME	ADD.	PHASE	PLAT	DEED	NAME	ADD.	PHASE	PLAT	DEED	
1	GRACE V. DERUS	142	6	16-101	800-200	G.V. DERUS LIVING TRUST	142	6	16-101	1047-855											
2	L.E. M. SZYMANSKI	140	6	16-101	801-1150																
3	D. SPENCER	138	7	17-3	814-92																
4	H.A. HELSER	136	7	17-3	823-893	G.A. BYLER	136	7	17-3	969-1018											
5	D.E. ROSENBERG	134	7	17-3	811-964																
6	L.R. SMITH	132	5	16-51	796-984																
7	F.M. & T. HABLE	130	5	16-51	791-887	M.J. HABLE	130			1081-994											

SCALE IN 1/10 OF AN INCH

1-800-345-7334



SCALE IN 1/10 OF AN INCH

1-800-345-7334

EAST BARRINGTON VOL 20 - 187-141  
SEE CHARDON VILLAGE 1613-013  
WEST BARRINGTON LANE

PARCEL NO.	TRANSFERRED TO	AC.	FT. FRT.	VOL. PAGE	DATE	TRANSFERRED TO	AC.	FT. FRT.	VOL. PAGE	DATE	TRANSFERRED TO	AC.	FT. FRT.	VOL. PAGE	DATE	TRANSFERRED TO	AC.	FT. FRT.	VOL. PAGE	DATE	
BURLINGTON OF GEORGIA CONDO'S																					
S.O.W.																					
UNIT #	NAME	ADD	PHASE	PLAT	DEED	NAME	ADD	PHASE	PLAT	DEED	NAME	ADD	PHASE	PLAT	DEED	NAME	ADD	PHASE	PLAT	DEED	
1	PETERSEN DEV. LTD.	218	10	18-13	1187-185																
2	L.M. VALYKO	216	10	18-13	983-490																
3	PETERSEN DEV. LTD.	214	10	18-13	1187-185																
4	PETERSEN DEV. LTD.	212	10	18-13	1187-185																
5	D. HECK	210	5	16-51	808-114	J.S.F.S. WARREN	210	5	16-51	1084-959											
6	E.L. REARDON	208	5	16-51	796-570	G.L. PETRUZZI	108	5	16-51	947-200											
7	J.H. HAYDEN	206	10	18-13	847-768																
8	J.E. BIKAV	204	10	18-13	870-967	B.R. BRICK	204	10	18-13	994-722											
9	R. MACK (TRUST)	202	7	17-3	872-190	S.N. GUMPF	202	7	17-3	933-1024											
10	F.P. & K.M. SHINN	200	7	17-3	812-150	K.M. SHINN	200	7	17-3	7000-629	C.J. BRENNAN	200	7	17-3	1064-162						
BURLINGTON OF GEORGIA CONDO'S																					
1613-013 (VILLAGE) V.S.R. SEE VILL. MAP. 1613-013																					
UNIT #	NAME	ADD	PHASE	PLAT	DEED	NAME	ADD	PHASE	PLAT	DEED	NAME	ADD	PHASE	PLAT	DEED	NAME	ADD	PHASE	PLAT	DEED	
1	D.E. & P.A. SCHALL	501	15	20-49	883-235	D.E. & P.A. SCHALL TRUSTEES	501	15	20-49	1030-85											
2	K. PETERSEN	503	19	21-19	930-1095																
3	J.P. SOMMERFELD CHANGE OF	505	15	20-49	883-999																
4	F.V. HANLEY TRUST	507	15	20-49	887-166																
5	B.A. KESTNER	509	20	21-46	947-223																
6	E.J. WIRSTROM	511	18	20-137	917-155																
7		513	17	20-111																	
8	P. KAUFMAN		15	20-49	881-427																
9	M.G. & L.E. CLARK	518			892-1013																
10	C. BUNDY	516			914-618																
11	J.W. & K.W. BRINDO, III	514			912-1029	D.S. COOKS				1148-333	3-23-98										
12	J.U. LANG	512	21	21-67	958-520																
13	E.M. ROHDE	510	21	21-67	958-586	E.M. ROHDE	510	21	21-67	1031-678											
14	A.G. HARRISON	508	19	21-19	945-319	A.G. HARRISON	508	19	21-19	957-1080	S.L. KNUCK & L	508	19	21-19	1138-627	E. CLAY, TRUSTEE	508	19	21-19	1140-824	
15	H. & M. ZEITZ	401	18	18-129	852-1094	H. & M. ZEITZ TRUSTEES	401			913-619	P.J. & G. ZEITZ, ET AL	401			906-995						
16	L.M. SULZER	403	21	21-67	988-1153	L.M. SULZER	403	21	18-128	993-883											
17	R.J. & B.A. ACQUAVIVA, JR.	405	21	21-67	1011-972																
18	R.F. MACK LIVING TRUST	407	20	21-46	946-977	N.A. CARRIGAN	407	20	21-46	991-109											
19	R.E. LEWIS	409	13	19-8	855-44	D.E. LEWIS	409	13	19-8	1010-891	D.E. LEWIS, TRUSTEE	409	13	19-8	1115-15						
20	T.C. & S.C. LOWER	411	11	18-90	846-915	B.C. & C.A. UNRUE	411			980-259											
21	J. & S. PETERSEN	404	11	18-90	1034-492	J. & S. PETERSEN				1037-625	PETERSEN DEV. LTD.	413			1124-682	T.D. BOND	413	24	22-117	1124-695	
22	STRATHERN	406	11	18-90	852-817	J.L. & M. BATTISTA				845-97	J.L. & M. BATTISTA				852-823	M.B. STRATHERN				919-607	
23		404	12	18-129																	
24	L.J. SPEAR	402	14	19-37	1046-99																
25	A.T. GRAE	400	10	20-137	919-789	J. BENNETT, ET AL	400	10	20-137	706-899											
26	J.C. & M.A. GRASSO	301	9	17-104	825-1136	J.C. & M.A. GRASSO				870-372											
27	E. MURTON	403	22	22-10	994-566	W.M.E. PETERSEN				997-409	BURLINGTON DEV. CO.				997-413	10-13-94	J.R. GARDNER			997-416	10-13-94
28	J. & J. HARCHER		22	22-10	989-655																
29	W.M.E. PETERSEN	307	22	22-10	997-82	R.S. WUNDERLY & S.W. HOAG	307	22	22-10	1034-118											
30	J. & S. PETERSEN		24	22-117	1034-494	J. & S. PETERSEN				1037-624	12-29-95	BIL - DENG ENTERPRISES, INC			1133-447	4/1/99					
31	L.H. & S.M. MARMON	311	9	17-104	825-858	L.H. & S.M. MARMON				908-1166											
32	A.S. SMIDDY		24	22-117	1029-786																
33	M.F. HEALEY		24	22-117	1020-89	J. & M. NYZEN				1122-112	8-25-97										
34	J. & S. PETERSEN		23	22-72	1034-496	J. & S. PETERSEN				1037-624	12-29-95	BURLINGTON DEV. CO.			1072-929	R.C. & D.L. CALVERT				1072-932	
35	J.E. CLARK		23	22-72	1011-326	J.H. WORMER				1033-18	11-23-96										
36	R.E. CSEPLA	310	19	20-137	928-1072																
37	P. SCHWACKEL	308	12	18-128	846-1020	R.E. CSEPLA															
38	P.M. SCALISH	306	18	20-137	934-959																
39	K.T. ZAKRAJSEK	304	18	20-137	939-388																
40	J.R. & M.S. NEILSON	302	13	19-8	855-603																
41	B.E. HANLON	300	11	18-90	840-1219																

J.T. & M. 1052  
MONDELLO 1051



SUB LOT NO.	TRANSFERRED TO	AC.	PHASE	ADD.	ROAD	VOL-PG	TRANSFERRED TO	PHASE	ADD.	ROAD	VOL-PG	TRANSFERRED TO	PHASE	ADD.	ROAD	VOL-PG	TRANSFERRED TO	PHASE	ADD.	ROAD	VOL-PG		
1	M.A. PycONE	.20	1	104	PINE HOLLOW CR	908-472	WILLIAMS BURG HOMES CORP.	1	102	PINE HOLLOW CR	957-842	O. MILLER	1	102	PINE HOLLOW CR	1010-255	R.L. & J.A. SMITH	1	102	PINE HOLLOW CR	1057-205		
2	WILLIAMS BURG HOMES, INC.	.25	1	104	"	939-1	J.P. & A.P. MAHANA	1			988-745												
3	D.R. & L.A. EDLER	.29	1	106	"	943-629																	
4	WILLIAMS BURG HOMES CORP.	.24	1	108	"	962-937	M.P. & K.M. COBEN	1	108	PINE HOLLOW CR	978-585	M.P. COBEN	1	108	PINE HOLLOW CR	986-535							
5	WM. C. KAY BUILDERS, INC.	.21	1	110	"	985-391	J.W. & W. YAMANS	1	110	"	996-385												
6	WM. C. KAY BUILDERS, INC.	.20	1	112	"	1012-394	D.P. & K.L. FAIRBANKS	1	112	"	1121-216												
7	WILLIAMS BURG HOMES CORP.	.19	1	114	"	985-337	W.F. & A.C. STORY	1	114	"	999-835	Federal Nat'l Mortgage Assoc.	1	114	PINE HOLLOW	1115-742	M.F. & W.L. MACKAY	1	114	PINE HOLLOW	1121-108		
8	BURLINGTON BLDGS, INC.	.23	1	116	"	975-897	R.T. & S.M. DAUGHTCEY	1	116	"	1014-717												
9	R.L. DESIGN BLDGS, INC.	.28	1	118	"	988-392	C.T. & S.J. BURGESS	1	118	"	1001-660												
10	WILLIAMS BURG HOMES CORP.	.24	1	120	"	985-207	D.G. & G.M. MINICHELLO	1	120	"	998-50												
11	WM. C. KAY BLDGS	.25	1	122	"	994-511	J.B. & S.K. SMITH	1	122	"	1010-32												
12	R. & L.M. SINCHAK	.25	1	124	"	931-1277																	
13	E.R. & J.E. FLYNN	.26	1	126	"	926-1299																	
14	D.J. & A.M. MELIA	.24	1	128	"	933-268																	
15	K.P. KAMPMAN	.21	1	130	"	877-404																	
16	R.L. DESIGN BLDGS	.23	1	132	"	910-418	R.F. & A.M. RUSS	1	132	"	957-1079	CUYAHOGA SAVINGS Assoc.	1	142	"	1055-124	M.A. & D.S. LEVIN				1063-433	6-7-96	
17	T.D. STONE & M.H. HAZINSKI-STONE	.24	1	134	"	910-1027	R.L. GARRETT	1	144	"	1066-282												
18	L.W. & P.J. KRAL	.24	1	146	"	917-324																	
19	J.R. & J.J. HOGAN	.18	1	148	"	907-702	M.E. ROMAN	1	148	"	1007-624	J.A. & D.A. SISTO	1	148	"	1049-363							
20	D.V. & S.E. PARSH	.19	1	150	"	882-1286																	
21	D.R. & D.S. SMIDDY	.29	1	127	"	986-344	H.A. & L.D. FEDELE	1	127	"	1027-12												
22	R.L. & M.A. BARTH	.25	1	125	"	920-297	K.L. & M.A. BARTH TRUSTEE	1	125	"	1020-89												
23	R.G. & S. CICCOTTI, JR.	.19	1	123	"	915-894																	
24	WM. C. KAY BLDGS	.20	1	121	"	941-329	D.L. & S.L. MUNOZ	1	121	"	983-92												
25	WILLIAMS BURG HOMES CORP.	.20	1	119	"	958-151	T.J. JONTE	1	119	"	968-1228												
26	B.J. & R.M. ROWE	.21	1	117	"	910-558																	
27	J.R. & C.M. GWINNUP	.20	1	115	"	908-1065																	
28	WILLIAMS BURG HOMES CORP.	.16	1	113	"	928-762	M.L. & D.M. MADDOX	1	113	"	973-823	G.P. COLLINS & G.L. BENGUAR	1	113	PINE HOLLOW CR	1111-1245							
29	J.W. & L.A. ADAMOWICZ	.18	1	111	"	915-1124	B.W. SMITH	1	111	"	994-143												
30	J.D. & K.J. BLAUCH	.20	1	109	"	910-433																	
31	D.J. & M.R. CHURCHILL	.22	1	107	"	913-353	J.J. & A.L. SKROBOLA	1			1085-1093												
32	J.A. & D.A. ROSENBLAD	.24	1	105	"	935-528																	
33	WILLIAMS BURG HOMES CORP.	.24	1	103	PINE HOLLOW CR	988-909	A.E. & D.M. SCHYLSJUK	1	103	"	1000-10	T.M. & R.B. LYNCH	1	103	PINE HOLLOW CR	1019-1190	M.E. WOODLAMS & S.A. CROMER	103	PINE HOLLOW CR	1122-528			
34	W.H. & A. DIETZ	.41	1	101	"	912-139																	
35	R.R. & C.S. WANTZ	.27	1	101	WOODBRIDGE CROSSING	901-449	C.S. WANTZ	1	101	WOODBRIDGE CROSSING	952-648	L.G. HUGHES	1	101	WOODBRIDGE CROSSING	952-670	D.P. & D.C. BRIDENBAUGH, II	1	101	WOODBRIDGE CROSSING	1021-610		
36	W.J. & D.A. MARTIN	.16	1	103	"	922-94	J.D. & B. BATHEN	1	103	WOODBRIDGE	1086-1199												
37	H.E.D. PUTZSACH	.27	1	101	"	884-924																	
38	A.M. & B.A. ODAR	.21	1	105	WOODBRIDGE LANE	915-493																	
39	WILLIAMS BURG HOME CORP.	.17	1		"	985-385	M.P. & K.H. WILLIAMS	1	206	"	998-659												
40	WILLIAMS BURG HOMES CORP.	.17	1		"	955-1034	B. & D. GERBIZ	1	208	"	966-720												
41	WILLIAMS BURG HOMES CORP.	.19	1		"	985-324	WILLIAMS BURG HOMES CORP.	1			1007-933	D.J. WODECK & L.J. KOSKO	210	WOODBRIDGE CROSSING	1019-1190	R. PUKOVICH						1148-159	
42	BURLINGTON BLDGS, INC.	.32	1		"	902-594	W.J. & S.M. MARTIN, JR. PART OF	212	WOODBRIDGE LANE	951-281	W.J. & S.M. MARTIN, JR. & L.S. MARTIN	212	WOODBRIDGE LANE	951-281	D.E. STEINBERG MEDICAL	212						1052-392	
43	S.S. & D.S. BYERS	.27	1	113	"	988-922	G.S. & D.S. BYERS	1	113	"	933-928												
44	ENZOCO CORPORATION	.26	1		"	1035-430	J.N. SPRATTA	1	231	"	1072-612												
45	ENZOCO CORPORATION	.30	1		"	1035-424	L.M. PERFETTO	1			1056-1104												
46	WILLIAMS BURG HOMES	.27	1		"	985-362	J.M. ENGLISH	1	227	"	997-870	J.M. & H. ENGLISH	1	227	WOODBRIDGE LANE	1092-885							
47	WILLIAMS BURG HOMES	.29	1		"	972-1178	G.M. COLLINS	1	225	"	985-527												
48	WM. C. KAY BLDGS	.24	1		"	924-28	DA & CA STEWART	1			929-449												
49	B.T. & A.M. MCCARREY	.20	1	221	"	933-308	M. & M. L. WHARTON	1	221	"	1065-739	M.L. WHARTON	221	WOODBRIDGE LANE	1133-75								
50	M.E. BORDMAN	.22	1		"	934-241																	
51	J.A. Peretto	.21	1		"	1045-407																	
52	D.A. & M. ROBERTSON & H. WOLFEY	.26	1		"	935-684																	
53	WILLIAMS BURG HOMES	.21	1		"	972-1167	D. & N.K. JADRYCH	1	213	"	986-140												
54	WM. C. KAY BUILDERS INC.	.21	1		"	988-194	S.H. & M.B. RUS	1	211	"	1001-313												
55	WILLIAMS BURG HOMES	.21	1		"	912-1027	J. & L. MA-LISH	1	209	"	982-557												
56	WILLIAMS BURG HOMES	.21	1		"	953-509	R.L. & S.A. LA CLAIRE	1	207	"	947-111	P.S. & L.C. BROWNE	207	WOODBRIDGE LANE	1086-926								
57	WILLIAMS BURG HOMES	.18	1		"	981-400	S.F. CRUMP	1	205	"	992-215												
58	S.B. PAYNE	.21	1	104	WOODBRIDGE LANE	890-760	R.B. & M.N. LINDER	10-071563			1136-1315												
59	J.A. & E.R. LAWRENCE	.22	1	102	"	923-1163																	
60	M.J. CEARATTI	.22	1	122	WOODBRIDGE CROSSING	911-897																	
61	R.L. DESIGN BUILDERS	.15	1		"	933-644	J.T. & M.L. ERSKINE	1	120	WOODBRIDGE CROSSING	977-433	M.L. ERSKINE	1	120	WOODBRIDGE CROSSING	1111-553	L.A. CARMIGNANO	1	120	WOODBRIDGE CROSSING	1141-231		
62	R.L. DESIGN BUILDERS	.16	1		"	933-663	P.J. & H.M. HINES	1	118	"	984-1220												
63	R.L. DESIGN BUILDERS	.27	1		"	933-662	J.J. & L.A. CHANDLEY	1	116	"	996-110	S.L. & H.T. SPARKS	116	WOODBRIDGE LANE	1110-729								
64	WILLIAMS BURG HOMES	.33	1		"	953-1095	T.M. & D. CIFERNO	33	114	"	968-74												
65	R.L. MOORE HOMES, INC.	.23	1		"	105-663	M.A. & J.E. FORDLASE	1			1071-1043												
66	R.L. MOORE HOMES, INC.	.18	1		"	1044-1162	J.R. FOX	1	110	"	1066-235												
67	WILLIAMS BURG HOMES CORP.	.17	1		"	958-140	M.J. BASCH	17	108	"	977-542	W.M. VENNETT	108	WOODBRIDGE CROSSING	1011-340	W.M. & B.A. VENNET							

WOODS OF BURLINGTON - CONTINUED VOL 21-Pg 82

1712-1713-1714 = 1" = 300'

PAGE 28

SUB LOT NO.	TRANSFERRED TO	AC	PHASE	ADD #	ROAD	VOL/Pg	TRANSFERRED TO	AC	ADD #	ROAD	VOL/Pg	TRANSFERRED TO	AC	ADD #	ROAD	VOL/Pg
81	BURLINGTON BLDG, INC.	.304	3		MIDDLE POINT	961-162	T.R.E. K.R. GART	.304			1011-242					
92	WM. C. KAY BLDG.	.445	3			967-1347	L.S. NEMECKAY				990-333					
93	WILLIAMSBURG HOMES, CORP.	.224	3			968-731	J.F. PRISTAS	.224	114		981-872					
94	WILLIAMSBURG HOMES, CORP.	.224	3			983-370	E.S. & L.E. SPADAFORA		116		997-95					
95	WILLIAMSBURG HOMES, CORP.	.299	3			981-1191	F.T. & M.T. BRENTAR	.299			995-320					
86	W.C. KAY BLDG.	.576	3			960-651	J.M. & M.A. HORWATT	.576	120		962-25					
87	BURLINGTON BLDG, INC.	.333	3			964-1058	R.J. & K.R. MCNEELEY	.333	117		992-314					
88	WILLIAMSBURG HOMES, CORP.	.246	3			981-928	M.A. ORTIZ	.246	115		995-195					
89	W.C. KAY BLDG, INC.	.312	3			972-1189	L.E. & P.R. MCKINLEY	.312	113		992-521					
90	WILLIAMSBURG HOMES, CORP.	.229	3	111		964-1192	J.C. SMOGGIE & L.A. RIBOVICH		111		874-539					
91	WILLIAMSBURG HOMES, CORP.	.267	3			964-1181	P.P. & L.F. PRNAT	.267	109		977-712					
92	W.C. KAY BLDG.	.287	3			962-301A	T.H. KIDD & L.B. MOORE KIDD	.287	107		980-1090					
93	W.C. KAY BLDG.	.274	3			962-617	S.L. BRADLEY & K.A. JACKSON	.274	105		978-334					
94	W.C. KAY BLDG.	.250	3			971-622	B.J. & D.D. SOBLE	.250	103		987-373					
95	R.L. DESIGN BLDG.	.224	3			985-355	R.M. JR. & J.C. KOVACS	.224	101		945-360					
96	See Phase 5A Vol 26-14	.13														
97	BURLINGTON GROUP, INC.	.317	4	102	SAN MILL	834-561	ENZOCO CORPORATION	.317	102		1096-320					
98	W.M. C. KAY BLDG.	.342	4	104			ENZOCO CORPORATION	.342	104		1096-320					
99	W.M. C. KAY BLDG.	.350	4	106		1097-650	G.F. & H.E. NEAL	.350	106		1096-320					
100	W.M. C. KAY BLDG.	.406	4	108		1097-908	J.E. & K.E. WISSNER	.406	108		1096-320					
101	R.L. MOORE HOMES, INC.	.344	4	110		1097-908	H.J. & D.M. GREGORICH	.344	108		1096-320					
102	W.M. C. KAY BLDG.	.326	4	112		1097-908	H.J. & D.M. GREGORICH	.326	108		1096-320					
103	W.M. C. KAY BLDG.	.326	4	114		1121-571	G.W. VAN WINKLE	.326	108		1096-320					
104	R.L. MOORE HOMES, INC.	.380	4	115		1133-284	D.F. & M.A. ROWAY	.380	115		1096-320					
105	ENZOCO CORP.	.390	4	113		1045-470	D.A. & H.A. PASTWA	.390	113		1096-320					
106	ENZOCO CORP.	.387	4	111		1121-331	M.J. & K.G. BECH KO WYAK	.387	111		1096-320					
107	W.M. C. KAY BLDG.	.347	4	109		1098-174	G.T. JR. & A.M. WRIGHT	.347	109		1096-320					
108	ENZOCO CORP.	.321	4	105		1018-513	A.R. & M.M. KEVERN	.321	105		1096-320					
109	R.L. MOORE HOMES, INC.	.393	4	103		1026-55	J.H. BANK	.393	105		1096-320					
110	W.M. C. KAY BLDG, INC.	.330	4	101		1099-106	L.M. GODDARD	.330	103		1096-320					
10-165359-111	WOODS OF BURLINGTON	.285	5-A		TINKERS	1037-142										
10-165360-112		.25	5-A		"	26-40										
10-165361-113		.238	5-A		"	26-40										
10-165362-114		.297	5-A		"	26-40										
10-165363-115		.245	5-A		"	26-40										
10-165364-116		.257	5-A		TINKERS	26-40										
10-165365-117		.228	5-A		"	26-40										
10-165366-118		.221	5-A		"	26-40										
10-165367-119		.260	5-A		"	26-40										
10-165368-120		.410	5-A		"	26-40										
10-165369-121		.363	5-A		"	26-40										
10-165370-122		.275	5-A		"	26-40										
10-165371-123		.279	5-A		"	26-40										
10-165372-124		.248	5-A		"	26-40										
10-165373-125		.245	5-A		"	26-40										
10-165374-126		.238	5-A		"	26-40										
10-165375-127		.346	5-A		TINKERS	26-40										
10-165376-128		.235	5-A		"	26-40										
10-165377-129		.280	5-A		"	26-40										
10-165378-130		.368	5-A		"	26-40										
10-165379-131		.211	5-A		"	26-40										
10-165380-132		.273	5-A		"	26-40										
10-165381-133		.307	5-A		"	26-40										
10-165382-134		.325	5-A		"	26-40										
10-165383-135		.235	5-A		"	26-40										
10-165384-136		.261	5-A		"	26-40										
10-165385-137		.265	5-A		"	26-40										
10-165386-138		.229	5-A		"	26-40										
10-165387-139		.23	5-A		"	26-40										
10-165388-140		.205	5-A		"	26-40										
10-165389-141		.228	5-A		"	26-40										
10-165390-142		.248	5-A		"	26-40										
10-165391-143		.273	5-A		TINKERS	26-40										
10-165392-144		.284	5-A		"	26-40										
10-165393-145		.186	5-A		SUGAR BEACH	26-40										
10-165394-146		.179	5-A		"	26-40										
10-165395-147		.167	5-A		"	26-40										
10-165396-148		.158	5-A		"	26-40										
10-165397-149		.171	5-A		"	26-40										
10-165398-150		.169	5-A		"	26-40										
10-165399-151		.216	5-A		"	26-40										
10-165400-152		.212	5-A		"	26-40										
10-165401-153		.261	5-A		"	26-40										
10-165402-154		.246	5-A		"	26-40										
10-165403-155		.288	5-A		"	26-40										
10-165404-156		.308	5-A		"	26-40										
10-165405-157		.194	5-A		"	26-40										
10-165406-158		.220	5-A		"	26-40										
10-165407-159		.245	5-A		"	26-40										
10-165408-160		.254	5-A		"	26-40										
10-165409-161		.255	5-A		"	26-40										
10-165410-162		.260	5-A		"	26-40										
CONT INUED ON PAGE 30 WOODS OF BURLINGTON PHASE 5-A VOL 26-40																
10-165411-163		.282	5-A		SUGAR BEACH	26-40										



PHASE 5A VOL 26-40

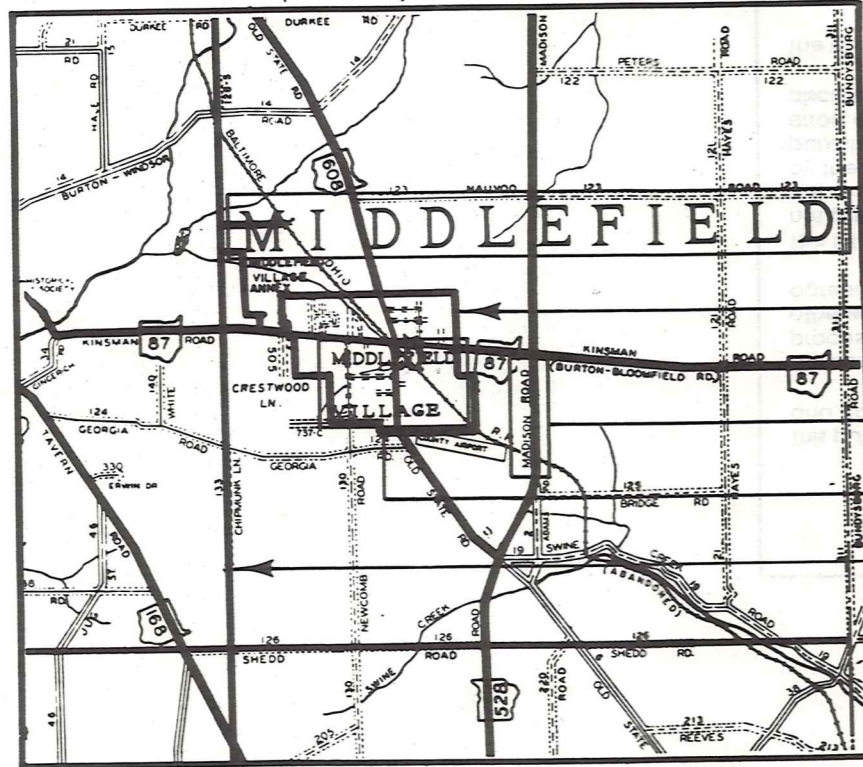
SCALE IN 1/10 OF AN INCH  
1-800-345-7334

SUB LOT NO.	TRANSFERRED TO	AC.	ADD.	ROAD	VOL. PAGE	TRANSFERRED TO	AC.	FT. FRT.	VOL. PAGE	DATE	TRANSFERRED TO	AC.	FT. FRT.	VOL. PAGE	DATE
VOL 22-69	PLA WOODS OF BURLINGTON	4	17.253	CEARGL	22-69										
214	BURLINGTON GROUP INC.	4	.238	102		R.L. DESIGN BUILDERS INC.			1045-220	7/27/94	J.E. & E.A. WINKLER			1063-591	8-8-96
215	D.D. & A.G. DOUGLASS	4	.257	104	1011-216										
216	ENZO CO CORP.	4	.257	106	1130-1121	J.A. DIULUS			1130-1123	11-20-97	L.A. DIULUS			1130-1124	
217	ENZO CO CORP.	4	.257	108	1128-1142	K.T. BECKER & E.M. ZARZOUR			1128-1144	11-6-97					
218		4	.221	110											
219	R.L. DESIGN BUILDERS INC.	4	.228	112	1045-853	C.D. & L.K. FROJE	228		1059-581	7-15-96					
220	W.C. KAY BUILDERS	4	.210	114	1099-1161	C.L. & S.A. SEABECK			1101-349	4-23-97					
221	R.L. DESIGN BLDGS.	4	.187	116	1099-1136	R.F. MACK, TRUSTEE			1117-476	8-15-97					
222	R.L. DESIGN BLDGS, INC.	4	.210	118	1100-949	T.M. & R.B. LYNCH			1117-689	8-18-97					
223	R.L. DESIGN BLDGS, INC.	4	.220	120	1105-1088	D.T. DORRAN & D.A. BLAKE			1147-1117	3-19-98					
224	R.L. DESIGN BLDGS, INC.	4	.172	122	1130-844										
225	W.M.C. KAY BLDGS, INC.	4	.237	124	1076-221	N.A. & D.M. PISZKO			1076-223	3-24-97					
226		4	.211	126											
227	W.M. C. KAY BLDGS	4	.209	128	1007-648										
228		4	.169	130											
229	A.J. DAVIDSON, JR.	4	.212	129	1059-191										
230	W.M. C. KAY BLDGS	4	.195	127	1007-646	M. J. & L. M. CIPOLLA	185		1011-1037	8-10-95					
231	R.L. DESIGN INC.	4	.185	125	1009-993	W.C. & R.A. KOSTAL	185	125	1022-924	7-26-95					
232	W.M. & D. FANNIN	4	.167	123	1007-389	W.M. & D. FANNIN, TRUSTEE			1107-252	6-5-97					
233	R.L. MOORE HOMES, INC.	4	.183	121	1033-35	J.D. & S.L. CROOK	183	121	1065-982	8-29-96					
234	R.L. DESIGN BUILDERS INC.	4	.195	119	1045-842	M.T. & J.J. REAM			1062-546	8-1-96					
235	R.L. MOORE HOMES, INC.	4	.169	117	1046-1024	M.P. & N.B. McARTHUR			1062-790	2-2-96					
236	W.M. C. KAY BLDGS INC.	4	.165	115	1048-747	P.W. & I.M. BREMER			1064-709						
237	R.L. MOORE HOMES, INC.	4	.171	113	1041-913	S.J. NATHANSON		113	1054-423	6-24-96					
238	R.L. DESIGN BUILDERS, INC.	4	.183	111	1045-864	R.P. & D.L. HULLON			1045-170	12-26-96					
239	R.L. DESIGN BLDGS	4	.174	109	1080-465										
240	R.L. DESIGN BLDGS INC	4	.177	107	1045-923	E.L. WOODS			1085-129	12-24-96					
241	W.M. C. KAY BLDGS	4	.196	105	1048-1007	B.A. & R. O'BRIEN			1086-1079	12-31-96					
242	R.L. DESIGN BUILDERS, INC.	4	.297	103	CEARGL-1045-831	D.J. & L.M. PAYNE	291	103	1047-251	8-29-96					
243	R.L. DESIGN BUILDERS, INC.	4	.331	101	CEARGL-1009-35	F.J. COSTELLO & D.E. WILSON-COSTELLO	331		1037-342	12-28-95					
COMMON # 1		4	1.07		22-69										
" # 2		4	.208		22-69										
" # 3		4	.172		22-69										
" # 4		4	.104		22-69										
PAGE 3C - CONTINUED FROM PAGE 2B															
WOODS OF BURLINGTON PHASE 5A															
10-165412-164	ALL	5A	.342		26-40										
10-165413-165	LOTS	5A	.349		26-40										
10-165414-166	IN	5A	.211		26-40										
10-165415-167	BURLINGTON GROUP	5A	.232		26-40										
10-165416-168	INC.	5A	.233		26-40										
COMMON # 1	10-165417	5A	.702		26-40										
" # 2A	10-165418	5A	.434		26-40										
" # 3	10-165421	5A	.123		26-40										
" # 4A	10-165419	5A	.209		26-40										
" # 6	10-165420	5A	.731		26-40										

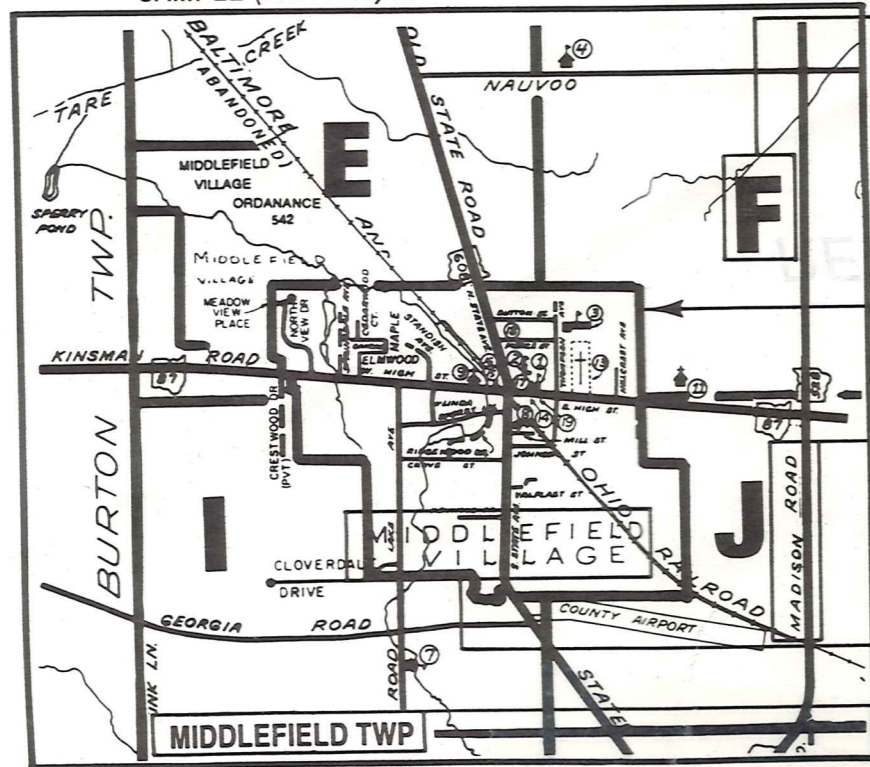
# Explanation and Use Sheet for Geauga County, Ohio

A

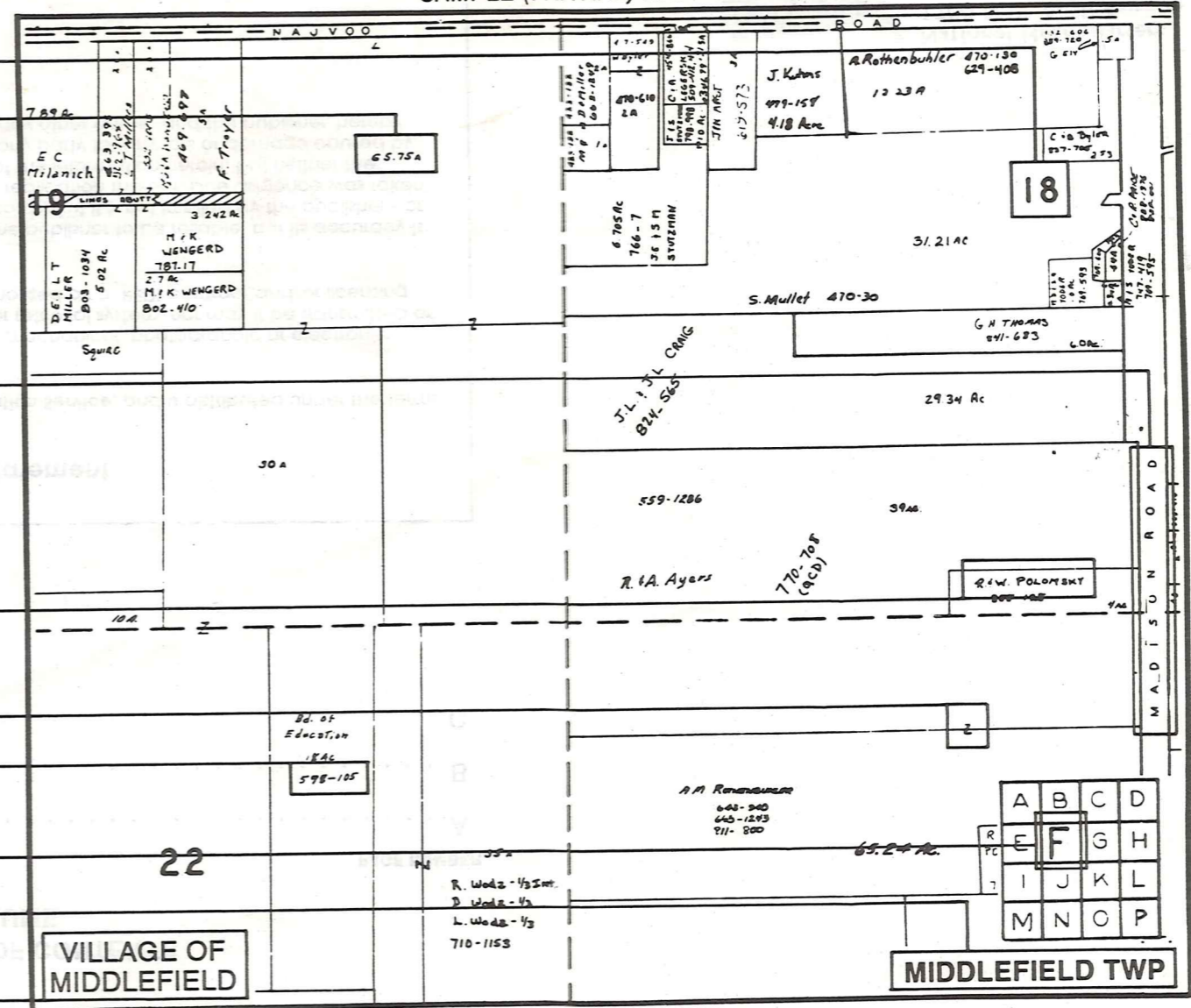
SAMPLE (PARTIAL) COUNTY INDEX MAP



SAMPLE (PARTIAL) MUNICIPALITY INDEX MAP



SAMPLE (PARTIAL) MAP PAGE



- Tract Lot Number
- Acreage
- Township Name
- Village Boundary
- Street Name
- Village Name
- Township Boundary
- Owners Name
- Denotes Continuous Ownership
- Deed Book & Page
- Map Page Number
- Township Name
- Village Name

- Village Boundary
- Street Name
- Village Name
- Township Name

USE OF THE MAP VOLUME

1. LOCATE THE GENERAL AREA OF INTEREST ON THE COUNTY INDEX MAP AND NOTE THE MUNICIPALITY NAME (TOWNSHIP OR VILLAGE).
  2. REFER TO THE TABLE OF CONTENTS AND NOTE THE BEGINNING ATLAS PAGE NUMBER FOR THE MUNICIPALITY OF INTEREST.
  3. TURN TO THE PAGE INDICATED, ON THIS PAGE WILL APPEAR AN INDEX MAP FOR THAT MUNICIPALITY.
  4. LOCATE THE GENERAL AREA OF INTEREST AND NOTE THE MAP PAGE NUMBER. THIS MAY BE EITHER A LETTER OR A NUMBER.
  5. MAP PAGES ARE IN ALPHABETICAL (OR NUMERICAL) SEQUENCE FOLLOWING THE MUNICIPALITY INDEX MAP. FOLLOW SEQUENCE TO THE MAP PAGE INDICATED.
  6. LOCATE SPECIFIC PARCEL OF INTEREST AND NOTE THE DESIRED INFORMATION.
- NOTE: ON SOME MAPS YOU MAY BE REFERRED TO A DETAIL SHEET SHOWING AN ENLARGEMENT OF THE AREA. THESE MAPS ARE FOUND AT THE END OF THE REGULAR MAP PAGES IN EACH MUNICIPALITY IN EITHER ALPHABETICAL OR NUMERICAL SEQUENCE.
- NOTE: CHARDON VILLAGE HAS TITLE SHEETS. TO LOCATE OWNERS NAME, NOTE THE PARCEL NUMBER, REFER TO THE TITLE PAGE FOLLOWING THE MAP OF INTEREST, FOLLOW NUMERICAL SEQUENCE TO THE PARCEL NUMBER OF INTEREST AND NOTE THE DESIRED INFORMATION. IN ALL OTHER MUNICIPALITIES THE OWNERS NAME APPEARS ON THE MAP PAGE.